- Informative
- Historical
- Pictorial
- Review of

HENRY COUNTY

Gc
977.701
H39d
1144722

M. L.

GENEALOGY COLLECTION

ALLEN COUNTY PUBLIC LIBRARY
3 1833 01081 2623

This is

Henry County, Iowa

An Up-To-Date Historical Narrative with County and Township Maps and Many Unique Aerial Photographs of Cities, Towns, Villages and Farmsteads

By

JOHN DRURY

Author *Old Illinois Houses*, *Historic Midwest Houses*, *Midwest Heritage*, etc., and member of American Association for State and Local History

PUBLISHED BY

INLAND PHOTO CO.

3094 Milwaukee Avenue **Chicago 18, Illinois**

1956

The American Aerial County History Series

Iowa, No. 3

Counties already published for Illinois:

Macon	Menard	Stephenson
Fulton	Iroquois	Peoria
Champaign	Hancock	Livingston
Vermillion	Schuyler	Marshall - Putnam
Tazewell	Stark	McLean
Pike	Knox	
McDonough	Adams	
Logan	Bureau	
De Witt	Mercer	
Cass	Woodford	
Brown	Henry	
Mason	Kankakee	
Piatt	Will	

Counties already published for Indiana:

Newton

Counties already published for Iowa:

Washington
Johnson

Printed in offset lithography
by Inland Photo Company
Chicago, Illinois. 1956

ACKNOWLEDGMENTS

1144722

This is the third of a series of new-style Iowa county histories which will eventually include all of the 99 counties of the Hawkeye State. It is part of an over-all publishing project known as The American Aerial County History Series—a project that, ultimately, will embrace all of the 3,103 counties of the United States. A list of already-published volumes for Illinois, Indiana and Iowa is printed on the back of the title page of this work.

Each book specializes in low-altitude aerial photographs of cities, towns, villages and farmsteads. In each volume, also, are a streamlined history of the county and brief historical narratives of its cities, towns and villages. The text for each volume is being written by John Drury, author of *Historic Midwest Houses, Midwest Heritage,* etc., and member of the American Association for State and Local History and the Illinois State Historical Society.

N. M. Sender — #3. 25

In the preparation of this work on Henry County, Iowa, the writer and publisher hereby acknowledge their gratitude, for advice and assistance generously given them, to Mr. Joseph C. Wolf and Mrs. Ellen Chase of the Newberry Library, Chicago; to Mr. Herbert H. Hewitt, Mrs. Roberta Sutton and Miss Winifred Baum, all of the Chicago Public Library, Chicago; and to various librarians, public officials, business executives and private citizens of the city of Mount Pleasant and the county of Henry, Iowa. The author also wishes to express special acknowledgment to his wife, Marion Neville Drury, for research, editorial and proofreading assistance.

Grateful appreciation is also shown here to officials of the Bureau of Public Roads of the United States Department of Commerce and to officials of the Highway Planning Survey section of the Iowa State Highway Commission for permission to use the Henry County maps included in this book.

Sources used by the author in preparing this work were: *The History of Henry County, Iowa* (Western Historical Company, Chicago, 1879); *The Story of Iowa: The Progress of an American State,* by William J. Petersen (four volumes, Lewis Historical Publishing Company, New York, 1952); *History of Iowa: From the Earliest Times to the Beginning of the Twentieth Century,* by Benjamin F. Gue (The Century History Company, New York, 1903); *Iowa: A Guide to the Hawkeye State,* The American Guide Series (The Viking Press, New York, 1941); *County and City Data Book, 1952* (United States Bureau of the Census, Washington, 1952); *The Editor and Publisher Market Guide for 1955* (The Editor and Publisher Company, New York, 1955); and *The Rand McNally Commercial Atlas for 1955* (Rand McNally Company, Chicago, 1955).

Table of Contents

Map of Henry County VI

Story of Henry County 1

City of Mount Pleasant 15

Baltimore Township (Lowell) 21

Canaan Township (Mount Union) 39

Center Township 63

Jackson Township 89

Jefferson Township (Wayland, Coppock) 109

Marion Township 139

Mount Pleasant Township (Mount Pleasant) . . . 161

New London Township (New London) 165

Salem Township (Salem, Hillsboro) 189

Scott Township (Winfield) 211

Tippecanoe Township (Rome, Oakland Mills, Denova 233

Trenton Township (Trenton) 257

Wayne Township (Olds, Swedesburg) 277



GENERAL HIGHWAY AND TRANSPORTATION MAP

HENRY COUNTY

IOWA

PREPARED BY THE
IOWA STATE HIGHWAY COMMISSION
IN COOPERATION WITH THE
U.S. DEPARTMENT OF COMMERCE
BUREAU OF PUBLIC ROADS
DATA OBTAINED FROM
HIGHWAY PLANNING SURVEY

SCALE OF MILES

1953



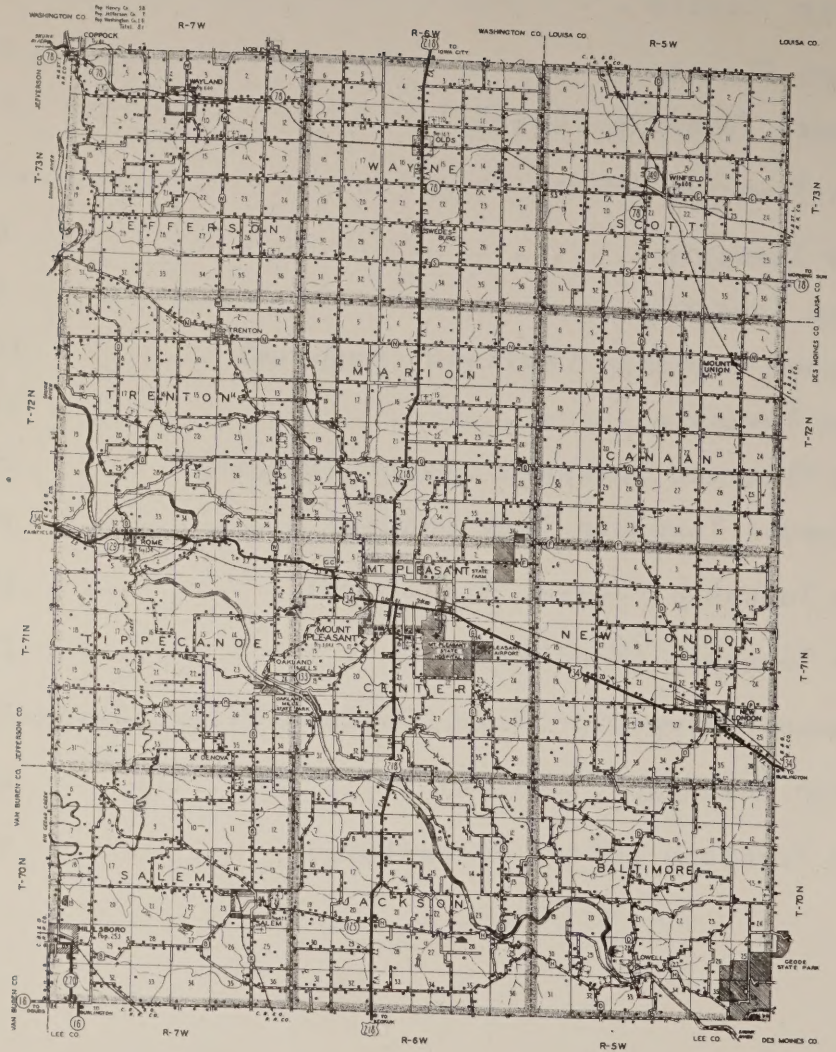

SWEDESBURG

TRENTON

OAKLAND MILLS

LOWELL

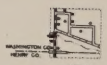

NOBLE

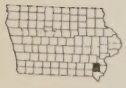

ROAD CONDITION JANUARY 1 1954

POLYCONIC PROJECTION

44

STORY OF HENRY COUNTY

STORY OF HENRY COUNTY, IOWA

Located in the southeast corner of Iowa, just beyond Burlington city, Henry County is not only a fully developed agricultural county but is the site of three outstanding institutions of the state, Iowa Wesleyan College, Henry County Soldiers' and Sailors' Memorial Hospital and the Iowa State Hospital for the Insane. Here, also, are two popular recreation areas, Geode State Park and Oakland Mills Recreation Reserve, both of which annually attract many visitors from outside the county.

It was in Henry County that the first settlement of Quakers west of the Mississippi River was established more than a hundred years ago; members of this sect were the parents of Iowa-born Herbert Hoover, former President of the United States. Later in its history Henry County produced James Harlan, appointed Secretary of the Interior by President Lincoln and whose only daughter married Lincoln's son, Robert Todd Lincoln. At a still later period, Henry County produced Frank Lundeen, one-time world champion horseshoe pitcher, and Harry C. Pidgeon, who voyaged around the world in a homemade boat.

Among distinguished residents of the county today are the Reverend John R. Chadwick, president of Iowa Wesleyan College; Dean Richard K. Ellis, business manager and dean of the college; Professor Harry E. Jaques, head of the college's biology department and author of numerous natural history guides; and Miss Margaret L. Mohler, civic leader at Mount Pleasant and former director of the National Federation of Business and Professional Women's Clubs.

Although some manufacturing is done at the county's seat of justice, Mount Pleasant, and in other towns of the locality, Henry County derives its greatest wealth from grain and livestock farming. In 1950, or in mid-twentieth century, the value of all farm products—crops, livestock, poultry, dairy products—sold in the county amounted to $12,028,000, whereas, about the same time, the value of goods and articles manufactured in the county amounted to $2,459,000.

INDIAN OCCUPATION

When white men first began to roam over the prairie region that now is the commonwealth of Iowa, they found here a few villages of an Indian tribe known as the "Ioway" or "Iowa"—a group that gave its name to the state. At a later period came the Sauks and Foxes, and the men of these tribes hunted and fished up and down the Des Moines, the Iowa, the Skunk and other rivers of the countryside. In the years just before the American Revolution, three outstanding chiefs of the

Sauks and Foxes arose who played important roles in the early history of the Iowa region. These three were Black Hawk, Keokuk and Wapello.

Although Chiefs Keokuk and Wapello did not resist the westward march of white men and early moved across the Mississippi River into the Iowa country, Black Hawk decided to fight the whites and it was this stand that brought on the Black Hawk War of 1832. It was a short-lived conflict fought mostly in northern Illinois and southern Wisconsin. When Black Hawk lost the war, he was allowed by the government to join his brother chiefs in the area that became Iowa. A year or two after the war, the government removed all Indians of the Iowa country beyond a line fifty miles west of the Mississippi River, and thus the eastern portion of the area (including future Henry County) was opened to white settlement.

TERRITORIAL DAYS

Originally, the Iowa countryside, and all of the upper Mississippi Valley, was claimed by France after it was discovered by Father Marquette and Louis Jolliet in 1673. Then, a little more than a hundred years later, it was transferred to Spain—that is, all of the vast prairie empire lying between the Mississippi River and approximately the Rocky Mountains. In 1800 this great domain once more came under the French flag and so remained until 1803 when the United States purchased it. This was the famous Louisiana Purchase.

After being part of Missouri Territory (1812-1821), an unorganized region (1821-1834), part of Michigan Territory (1835) and part of Wisconsin Territory (1836-1838), the grassy Iowa countryside finally became a territory of its own on July 4, 1838. Its first territorial governor was Robert Lucas and its first capital was at Burlington. At that time the population of the new territory, which included the future state of Minnesota, was 22,859. As population increased in the years following, a movement was started for statehood. This was finally achieved in 1846 when Iowa was reduced to its present size.

When Henry County was first created in 1836, however, it and all the rest of the Iowa countryside was part of the Territory of Wisconsin. And thus it remained until 1839 when the county was formally organized as a governmental unit in the new Territory of Iowa.

FIRST SETTLER

It was not until after the close of the Black Hawk War of 1832 that the first settler came to the area embraced within the present boundaries of Henry County. That pioneer was James Dawson. He arrived in the spring of 1834 and staked out a claim on the fertile prairies just west of the site of future Mount Pleasant. At that time, of course, there was no Henry County; the place that Dawson had chosen was part of Des Moines County and all of the Iowa countryside was then in Wisconsin Territory.

ARRIVAL OF PRESLEY SAUNDERS

But James Dawson did not long remain the only settler in the region. Several months later, or in the fall of 1834, there came to the same area Presley Saunders, a native of Springfield, Illinois. Although not an educated man, Presley Saunders appears to have been a shrewd individual who saw the future possibilities of the Iowa country. For one thing, he staked out his claim on the pleasant elevation that now contains Mount Pleasant. And here it was he platted the town only a year after his arrival.

MOUNT PLEASANT FOUNDED

We are told that as soon as Presley Saunders arrived at the elevation of land almost in the center of the present county, he noted at once its advantage as a townsite. In any case, he made a plat of a town here in 1835. Then, in 1837, the Wisconsin territorial legislature designated the new Saunders town, which was named Mount Pleasant, as the seat of justice for Henry County.

By this time, there were quite a few settlers established on claims in various parts of Henry County. In addition to James Dawson and Presley Saunders these included Joseph Moore, Abraham C. Dover, John Wilford, the Reverend W. M. Morrow, Aaron Street, Jesse Hancock and the Reverend Samuel Hutton. All of them lived at first in log cabins.

HENRY COUNTY ORGANIZED

As we have already seen, what is now Henry County was originally part of Des Moines County, which, in turn, was part of Wisconsin Territory. In 1836, however, the Wisconsin territorial legislature created a new county out of a portion of Des Moines County and bestowed on it the given name of Henry Dodge, first territorial governor of Wisconsin. When Henry County thus came into being, it was a much larger locality than at present, embracing portions of not only present-day Des Moines County but of Lee, Van Buren, Jefferson and Washington counties. It was reduced to its present size, however, on January 21, 1839, one year after the Territory of Iowa was established. By that time, many new counties had been set up in the new territory.

GOVERNOR HENRY DODGE

One of the most colorful characters of early Wisconsin history was the state's first territorial governor, Henry Dodge, whose given name is now borne by Henry County, Iowa. Originally a lead miner in the lower Wisconsin countryside, he attained prominence in the Black Hawk War of 1832 as commander of a fast-moving unit of mobile rangers. When the Territory of Wisconsin was organized in 1836, Dodge was appointed its first governor by President Jackson.

After serving as territorial governor for five years, Dodge was replaced by his political rival, James Duane Doty. But in 1845 he was re-appointed governor by President Polk and held this office until Wisconsin became a state in 1848. He subsequently was elected United States senator for Wisconsin and served in that body until his retirement in 1857. The former territorial governor died in 1867.

TRENTON PLATTED

In the same year that Henry County was created (1836) a newcomer arrived from Illinois and staked out a claim in the countryside just northwest of Mount Pleasant. He was Michael Crane. Soon after completing a log cabin that same year, Crane platted a townsite on his claim and named it Lancaster. In the following year, however, he sold his townsite to Samuel Brazelton, Colonel Parker and George Miller. After re-surveying the site, these three men changed its name to Trenton and soon were selling lots at the place. Today, Trenton is a quiet village of some fifty inhabitants located in the fertile farming area in the northwest portion of Henry County.

FIRST COUNTY OFFICERS

Although Henry County was created by the Wisconsin territorial legislature in 1836, it was not until 1837 that the new county held its first election of public officials. When the votes were counted at that first election, it was found that the following early settlers had been chosen for public office: Samuel Brazelton, Robert Caulk and George J. Sharp, county commissioners; W. D. Brown, sheriff; Dayton C. Ruberts, treasurer; John Riddle, coroner; John H. Randolph, recorder; and Jesse D. Payne, clerk.

In the same year this first election was held, Mount Pleasant was designated the new county's seat of justice by the Wisconsin territorial legislature. It was Jesse D. Payne who presented a petition before that legislative body calling for the formal political organization of Henry County. The first term of the Circuit Court in Henry County was held in April, 1837, in a log cabin dwelling in Mount Pleasant. It was presided over by Judge David Irwin.

RECORDER'S FIRST ENTRY

The following legal description of Mount Pleasant as it was in 1837 is a true copy of the first entry in the county recorder's book, with the misspelled words, frequent capitalizations, etc., retained: "The Town of Mount Pleasant in the County of Henry Contains Therty Five Blocks and each Block Eight Lotts and the sise of each Lot is One Hundred and Fifty Feete East & West and Eighty Feete North & South the Street passing The Block No. 34 which is the Publick Squar ar each Twenty eight Feete wide and all the rest Sixty Feete wide the Alleys running North & South through the center of each Block is each Sixty Feete wide all the above naim Streets and Alleys with the Squar Block No. 34 are in-

tended for Publick uses. The above naim Town is laid out by the point of the Compass and on the claim of the Proprietor."

This description was signed by Presley Saunders, founder of Mount Pleasant, and dated February 3, 1837. At that time the county recorder was John H. Randolph. In Mount Pleasant today is Saunders Park, a forty-acre recreational area named after the city's first settler.

EARLY TOLL ROADS

One of the first acts of the Henry County board of commissioners was to lay out a road between Mount Pleasant and a small settlement to the west that later became the village of Rome. This was completed in 1837. Additional roads were soon built from Mount Pleasant to other early settlements of the county. It was not until 1853, however, that the county's first toll road was completed. This was called the Burlington & Mount Pleasant Plank Road, and, as explained by its name, ran between those two cities. It was built of sturdy oak planks, eight feet long and three inches thick, and toll gates were placed at regular intervals along the highway. The rate of toll for a horse and wagon was two cents a mile. But this toll road, and others in the county, were soon abandoned when the Chicago, Burlington & Quincy Railroad came to Henry County in the late 1850's.

FIRST COURTHOUSE

Pending the construction of its first permanent courthouse, Henry County transacted its official business in various log cabin homes in Mount Pleasant. And this remained the situation until 1839, when the county's first permanent courthouse was completed. It was described in one early account as being thirty feet long and eighteen feet wide, and ten feet high "between the joice." The edifice was built by George W. Patterson, Levi Hagar and Everett Rogers. Soon afterwards, a square log jail, sixteen by sixteen feet, was built by John H. Randolph, who had earlier been elected the county's first recorder.

DOVER BECOMES NEW LONDON

One of the earliest settlers of Henry County was Abraham C. Dover, who came from Illinois in the fall of either 1833 or 1834. Upon his arrival, he made a claim where now stands the town of New London. A year later, he was joined by his brother, Solomon H. Dover. It was in 1837 that Abraham C. Dover conceived the idea of a town on his claim and had it surveyed by Benjamin Matthews, first surveyor of the area. Thereafter, Dover built several cabins on the new townsite. The new town was named Dover. At a later date, however, Dover sold the townsite, and eight additional acres, to Jonathan J. King, who promptly made plans for a larger town. It was King who changed the name of the town to New London. Incidentally, Abraham C. Dover was appointed Henry County's first Justice of the Peace in 1837.

FIRST QUAKER SETTLEMENT

It was in Henry County that the first settlement of Quakers west of the Mississippi River was established about 1835. Among the first Quakers to arrive in the vicinity of present-day Salem, in the southern portion of the county, were Isaac Pidgeon, Aaron Street and Street's daughter, Mrs. Molly Pugh, together with her four children. Soon other members of the Society of Friends came to the same area and the settlement they formed became the "mother colony" of later Quaker communities in other parts of Iowa. One of these communities, West Branch, was the birthplace of Herbert Hoover, former President of the United States.

The town of Salem was laid out in 1839 by Aaron Street and Peter Boyer. To accommodate newly-arrived Quakers, Peter Boyer built the town's first hotel. Meanwhile, Aaron Street was serving as first postmaster. First to build a general store here was John Bell. It was not until 1840 that Salem had its first meeting house, and the first minister here was the Reverend Thomas Frazier. An early institution of higher learning in Salem was Whittier College. It was founded in 1867 and named after the Quaker poet, John G. Whittier. Previous to the Civil War, Salem was a center of "underground railroad" activities, due to the strong anti-slavery feelings of its Quaker residents.

HILLSBORO LAID OUT

Another old community in present-day Salem Township is the small town of Hillsboro, which now has a population of 253. Located in the southwest corner of the county on the Chicago, Burlington & Quincy Railroad and on State 270, this incorporated town was laid out in 1840 by J. R. Moore and William Newman. Among early residents of the town were Colonel Samuel Pope, John Chainholtz and John A. Pope. A description of the town as it was seventy-five years ago (1880) contained these words: "There are three churches, a school, a flouring mill and two or three stores at Hillsboro."

HOWE'S ACADEMY

Said to have been one of the first preparatory schools in Iowa was Howe's Academy, founded at Mount Pleasant in 1844 by Samuel L. Howe, pioneer educator. This academy, established eleven years before the State University of Iowa was opened at Iowa City, afterwards became well known for the many teachers who graduated from it.

Early tuition fees at Howe's Academy ranged from $6 to $9 per session of ten weeks. During its prime in the 1870's the academy had an average yearly enrollment of some 350 students from all parts of the Hawkeye State. In 1897 the academy became affiliated with Iowa Wesleyan College at Mount Pleasant, serving as a preparatory department for the college. But in 1902 this affiliation was ended, and Samuel C. Howe, son of the academy's founder, continued the school as an independent institution. It finally closed its doors in 1916.

IOWA WESLEYAN COLLEGE

An outstanding Methodist institution of higher learning in Iowa is Iowa Wesleyan College. It occupies a park-like campus of twenty-five acres almost in the center of Mount Pleasant city, and has a present enrollment of more than 600 students. This college is one of the oldest in Iowa, having been chartered by the state legislature in 1844. At first it was called Mount Pleasant Collegiate Institute, but in 1911 its name was changed to Iowa Wesleyan College.

One of the founders of the college was the Reverend Aristides J. Heustis, pioneer Methodist Episcopal minister of Mount Pleasant. It was the presence of this college in Mount Pleasant, together with Howe's Academy, that earned for Henry County's seat of justice the title of the "Athens of Iowa" during the early 1850's. At that time the president of Iowa Wesleyan College was James Harlan, one of Henry County's most distinguished citizens. He afterwards became Secretary of the Interior in the cabinet of President Lincoln, and, subsequently, a United States senator for Iowa. His only daughter, Mary, married Robert Todd Lincoln, son of the Great Emancipator.

ROME IS BORN

Although a small settlement was started near the present town of Rome as far back as 1836, it was not until 1846 that the town itself was platted by William Scott, an early pioneer of the area. Believed to have been the first to arrive here was a Mr. Thompson, who came about 1836. A year later William Scott came and built a wayside inn, or hotel, at this point. After laying out the town of Rome in 1846, Scott built several dwellings, and in one of these was held the town's first school. Today, Rome has a population of 134. The town is located west of Mount Pleasant on US 34.

AMISH-MENNONITES

In the northwest corner of the county lies the thriving town of Wayland, with a present population of 600. It is at the center of a large community of Amish-Mennonites, a religious sect originally founded in Germany. Families of this sect came to America at an early day and settled in Pennsylvania; later they moved westward to Illinois and Iowa. When the town of Wayland was first platted in 1851, it was called Marshall. Among earliest residents of the town were H. Williams, J. Plunkett, Zeno Plunkett, Lee Plunkett, R. N. Pickell, George Warren and Curtiss Plifton.

FIRST RAILROAD

An important factor in the social and economic development of Henry County was the appearance of its first railroad. This was the Burlington & Missouri River Railroad. Although organized in 1851, it was not until 1857 that this first "steam

road" was completed through Henry County. When the question of subscribing to stock in the new railroad company was submitted to the citizens of Henry County, they voted 1,181 in favor of it, and 445 against it. After the completion of the road, it provided a ready outlet for farm products of the county. This pioneer railroad has since become part of the Chicago, Burlington & Quincy System.

IOWA STATE HOSPITAL FOR THE INSANE

Founded at Mount Pleasant in 1861, the Iowa State Hospital for the Insane is now one of four such institutions maintained by the commonwealth in various parts of Iowa. Four years after it was opened the Mount Pleasant institution was filled to its capacity of 400 patients. Many additions have made since then, however, and in 1936 it had a total of 1,500 patients. At that time the State's total investment in the hospital amounted to nearly $2,000,000. This included an extensive State Farm east of Mount Pleasant.

SENATOR JAMES HARLAN

When James Harlan became a resident of Mount Pleasant in 1853, having been appointed in that year to the presidency of Iowa Wesleyan College, he began a public career that was to make him not only one of the most famous of Henry County citizens but an outstanding statesman and lawmaker in America during and just after the Civil War. He first came to Iowa in 1845 and, after studying law in Iowa City, was admitted to practice in 1847. He remained an Iowa City attorney until his removal to Mount Pleasant.

An early leader of the Free Soil movement in the Hawkeye State, James Harlan was still head of Iowa Wesleyan College when he was elected to the United States senate in 1855. But because the election was irregular, he resigned his senate seat in 1857 and returned to Mount Pleasant. In 1860, however, Harlan was again elected to the same public office. During the Civil War, he was a close friend and adviser to President Lincoln and a leader in the Pacific Railroad legislation, as well as legislation pertaining to educational land grants and the Homestead Law.

At the end of Harlan's term in the senate, President Lincoln appointed him Secretary of the Interior. He resigned this post in 1866, however, because of his opposition to President Johnson's policies. Harlan was again elected to the senate in 1867 and, while in that body, voted for the impeachment of President Johnson. In 1872 he again ran for the senate but was defeated by William B. Allison of Dubuque.

It was in 1868 that Senator Harlan's only daughter, Mary, became the wife of Robert Todd Lincoln, son of the martyred President. At a later period Robert Todd Lincoln, who lived in Chicago, became president of the Pullman Company. His father-in-law, Senator Harlan, died in 1899. An authoritative biography of him, *James Harlan,* by J. Brigham, was published in 1913.

GOVERNOR JOSHUA G. NEWBOLD

Another outstanding historical personage of Henry County was Joshua G. Newbold. When Samuel J. Kirkwood, of Iowa City, was first elected Governor of Iowa during the Civil War, Newbold won second place on the same ticket—that of lieutenant-governor. At a later period (1877) Governor Kirkwood was elected to the United States senate. When Kirkwood resigned his office to accept the seat in the senate, Newbold became Acting Governor of Iowa, and served in that capacity for the remainder of Kirkwood's term.

SOLDIERS' AND SAILORS' MEMORIAL HOSPITAL

Although maintained solely for patients within the county, the Henry County Soldiers' and Sailors' Memorial Hospital at Mount Pleasant has won attention beyond the borders of the county because of its progressive administration methods and its ideal setting. It was in 1921 that the city of Mount Pleasant presented a tract of four acres in Saunders Park to the hospital. As a result, patients of the hospital enjoy the benefits of not only their own grounds but of Saunders Park in general—a forty-acre recreational area of rolling hills and woodland groves.

HORSESHOE PITCHING CHAMPION

A resident of the town of New London who achieved wide renown in 1922 was Frank Lundeen. In that year Lundeen became the world's champion horseshoe pitcher. He won the title at matches held in Des Moines and participated in by contestants from all parts of the nation. Since pioneer days the sport of horseshoe pitching has been one of the most popular pastimes of the Iowa countryside.

ROUND THE-WORLD VOYAGER

Another Henry County native son who won world acclaim during the 1920's was Harry C. Pidgeon, who was born near the town of Salem in 1869. It was on November 18, 1921, that Pidgeon, then fifty-two years old, set sail in a boat of his own construction for a round-the-world voyage. He called his craft the *Islander*. Pidgeon sailed in a leisurely manner, and was indifferent as to when the voyage would be completed—if ever. At night he slept with the tiller lashed hard over, thus causing the *Islander* to sail only in a circle. He finally completed his round-the-world voyage on October 31, 1925, and was widely acclaimed for the daring feat.

GEODE STATE PARK

Long famed for its peculiar rock formations known as geodes, the geode bed in the southeast corner of Henry County, together with surrounding territory, has been converted into a public recreational area called Geode State Park. The park

now embraces an area of 1,572 acres and offers hiking, picnicking and camping opportunities.

The main geode bed in the park is located on Mud Creek. Here are found hollow spheres of rock which, when broken open with a blunt instrument, reveal centers of beautiful quartz crystals of varying colors. The state park is a few miles east of the village of Lowell.

OAKLAND MILLS RECREATION RESERVE

Another popular state park in Henry County is Oakland Mills Recreational Reserve, a tract of 110 acres on the Skunk River about four miles southwest of Mount Pleasant city. The reserve derives its name from an old water mill and dam which stood at this point and which were replaced by a modern hydroelectric plant. On all sides of the power plant are woodland groves and open hilly countryside. The reserve provides fishing, hiking, swimming, picnicking and camping opportunities.

"WHO'S WHO" IN HENRY COUNTY

Included in the latest (1955) edition of that standard reference work, *Who's Who in America,* are biographies-in-brief of four prominent Henry County citizens of today. All are residents of the city of Mount Pleasant. One of them is the Reverend John R. Chadwick, president of Iowa Wesleyan College. He was born at Condit, Ohio, on September 8, 1896. After studying at Ohio Wesleyan, Boston, Harvard, Oxford (England) and Berlin (Germany) universities, the Reverend Mr. Chadwick served in various pastorates in New England and the Midwest. He was pastor of the First Methodist Church at Appleton, Wisconsin, when appointed to the presidency of Iowa Wesleyan College in 1950.

Also associated with Iowa Wesleyan College is Dean Richard K. Ellis. He was born at Delta, Iowa, on August 4, 1897. In 1920 he received a Bachelor of Arts degree from Iowa Wesleyan College, and in 1930 a Doctor of Philosophy degree from the State University of Iowa. Dean Ellis first came to Iowa Wesleyan College in 1932 as a professor of economics. In 1940 he was appointed dean of the college. In addition to his educational work, Dean Ellis has served as director of research and statistics for the State Department of Social Welfare.

Another in *Who's Who in America* is Professor Harry E. Jaques, head of the biology department at Iowa Wesleyan College and author of numerous natural history guides. A native of Danville, Iowa, where he was born on July 24, 1880, Professor Jaques received a Bachelor of Science degree from Iowa Wesleyan College in 1911, a Master of Arts degree in 1917, and a Doctor of Science degree in 1925. He has been on the faculty of Iowa Wesleyan College since 1912.

The fourth resident of Henry County listed in the current edition of *Who's Who in America* is Miss Margaret L. Mohler, a Mount Pleasant civic leader and a

former director of the National Federation of Business and Professional Women's Clubs. She was born at Pleasant Plain, Iowa, on July 24, 1897, and educated at St. Joseph (Missouri) Junior College and Washington University. Miss Mohler has been a member of the P.E.O. Sisterhood since 1916 and is at present executive secretary of that organization.

HENRY COUNTY TODAY

On the basis of the latest United States census returns, a statistical profile may be drawn of Henry County as it was in 1950, or in mid-twentieth century. The returns showed that Henry County, in that year, had a total population of 18,708, which placed it 1,548th in population rank among the 3,103 counties of the United States. The figures showed further that its 1950 population was 4 per cent larger than its 1940 population. This increase was centered largely at the county's seat of justice, Mount Pleasant, which in 1950 had a total population of 5,843—an increase of 26.7 per cent over its 1940 figure.

Having a land area of 440 square miles, the county's density of population was 43 inhabitants per square mile. There were 6,637 inhabitants classified as rural residents, 6,228 as rural non-farm residents, and 5,843 as urban residents. At that same period, there were 1,731 infants under five years of age in the county, 2,728 persons sixty-five years old and over, and the median age was given as 35.1 years. There were also 1,325 residents living in some other county of the United States, or abroad, during 1950. The county then had a total of 12,660 potential voters.

Under the heading of vital statistics, Henry County in 1950 had 405 live births, 223 deaths (including 13 infants), and 141 marriages.

The number of families (two or more persons related by marriage or blood) in the county then was 4,800. The median income of all of these families in 1949 was given as $2,746. More than 30 per cent of these families had incomes of less than $2,000, while 13.8 per cent had incomes of $5,000 or more.

In the field of education, the figures revealed there were 2,925 young persons in the county between the ages of seven and seventeen years (school age). Within this total there were 1,955 between the ages of seven and thirteen years (primary school age), and 97.8 per cent of these were enrolled in primary schools. There were also 845 between the ages of fourteen and seventeen years (high school age), and 91.4 per cent of these were enrolled in high schools. Of all persons in the county twenty-five years old and over, it was found that the median number of school years they completed was 9.4. Slightly more than 3 per cent of these completed less than five grades, while 38.8 per cent completed high school or more. The county's institutional population (inmates of homes for dependent or delinquent children, prisons, mental hospitals, etc.) was 1,449. It is to be recalled here that Henry County is the site of the Iowa State Hospital for the Insane.

Under the heading of labor, Henry County in 1950 had a potential labor force of 14,526 (persons fourteen years old and over). Actually employed, however, were 6,286, of which 68.7 per cent were males and 18.5 per cent females. There were 2,128 engaged in agriculture, 1,045 in wholesale and retail trade, 870 in professional and related services (due largely to the presence of Iowa Wesleyan College at Mount Pleasant), 424 in construction, 399 in manufacturing, 339 in transportation, communication and other public utilities, 302 in business and personal services, 137 in finance, insurance and real estate, and 23 in mining. The labor figures were summed up by showing that 34.5 per cent of the county's total employed were engaged in agriculture, while 6.5 per cent were engaged in manufacturing.

On the subject of housing, Henry County in 1950 had a total of 5,598 dwelling units (in 1940 the figure was 5,028). The median number of rooms per unit was 5.8. The figures showed further that 84.9 per cent were one-dwelling unit detached structures (including occupied trailers), 9.1 per cent were built in 1940 or later, and 48.8 per cent had hot running water with private toilet and bath. The median number of persons per unit was 2.7. Also, 65.9 per cent were owner-occupied, 49.2 per cent had central heating, 79.2 per cent had mechanical refrigerators, and 96.6 per cent had radios. There were 3,589 houses classified as non-farm dwelling units, and the median value of these was given as $5,626. The median gross monthly rental of renter-occupied units was given as $35.86.

With reference to retail trade, the county in 1948 (when the last business census was taken) had a total of 268 retail stores which employed 677 persons and which grossed $14,737,000 in sales. The largest number of retail establishments were food stores, which totaled 43 and which grossed $2,736,000 in sales. Next largest were eating and drinking places, which totaled 36 and which grossed $703,000 in sales. In 1948 there were 43 wholesale establishments in the county which employed 88 persons and which grossed $12,334,000 in sales. In 1947 there were 13 manufacturing establishments in the county which employed 384 persons and which produced goods, materials, etc. in the amount of $2,459,000.

As we have seen, Henry County obtains its greatest wealth from grain and livestock farming. In 1950 the county had a total of 1,783 farms, of which 1,598 were classified as commercial farms. More than 31 per cent of all farms were operated by tenants. The average value of land and buildings per farm for all farms was given as $25,231.

The value of all farm products—crops, livestock, poultry, dairy products—sold in 1949 was $12,028,000. Of this total, $7,482,000 was the value placed on livestock alone. Farm expenditures in that same year amounted to $2,050,000 for livestock and poultry feed and $494,000 for hired labor.

Total bank deposits in Henry County, as of December 30, 1950, amounted to $11,597,000. Total capital of the county's single savings and loan association, as of the same date, amounted to $1,552,000, with $1,763,000 in first mortgage loans outstanding.

CITY OF MOUNT PLEASANT

CENTER AND MOUNT PLEASANT TOWNSHIPS
REVISIONS
SEE COUNTY MAP FOR DATES OF REVISIONS ON ROAD TYPE AND CULTURAL FEATURES.
GENERAL HIGHWAY MAP
PREPARED BY THE
IOWA STATE HIGHWAY COMMISSION
IN COOPERATION WITH THE
U.S. DEPARTMENT OF COMMERCE
BUREAU OF PUBLIC ROADS
DATA OBTAINED FROM
HIGHWAY PLANNING SURVEY
SCALE
1 0 1 2 3 4 MILES
N
MARION TOWNSHIP
TIPPECANOE TOWNSHIP
NEW LONDON TOWNSHIP
JACKSON TOWNSHIP
MT. PLEASANT
STATE FARM
MOUNT PLEASANT
Pop. 5,843
MT. PLEASANT STATE HOSPITAL
MT. PLEASANT CITY AIRPORT
AND MILLS
CENTER
34
133
218
GC
F
G
FA
State

CITY OF MOUNT PLEASANT

Largest city of Henry County, and the county's seat of justice, is Mount Pleasant. As the story of Mount Pleasant is largely the story of Henry County, details of the city's past may be found in the opening historical narrative of the present work. Today, the city has a total population of 5,843—an increase of 26.7 per cent over its 1940 population.

Located in almost the geographical center of the county, Mount Pleasant is known throughout the Hawkeye State as the site of Iowa Wesleyan College, the Henry County Soldiers' and Sailors' Memorial Hospital and the Iowa State Hospital for the Insane. The city is served by the Chicago, Burlington & Quincy Railroad and by US 34 and State 218, as well as by the Mount Pleasant City Airport. Mount Pleasant is twenty-eight miles northwest of Burlington city.

The city contains a number of manufacturing plants, principal one of which is the W. A. Sheaffer Company, manufacturers of fountain pens. There are three banks in the city with total resources of $7,920,214.23 and total deposits of $7,277,046.64. Here, also, are branches of such national chain stores as J. C. Penney, Ben Franklin, Walgreen and A&P. Only newspaper of the city is the Mount Pleasant News, which was founded in 1879 and which today has a circulation of 3,340.

PHONE 360

COOKES-LUNNING HOME

"Service for Memory"

AMBULANCE SERVICE
(Including Airplane)

MOUNT PLEASANT
IOWA

ECONOMY — QUALITY

PHONE 74

ELLIOTT CHAPEL

"Service for Memory"

AMBULANCE—ANYTIME

NEW LONDON, IOWA

BALTIMORE TOWNSHIP

LOWELL

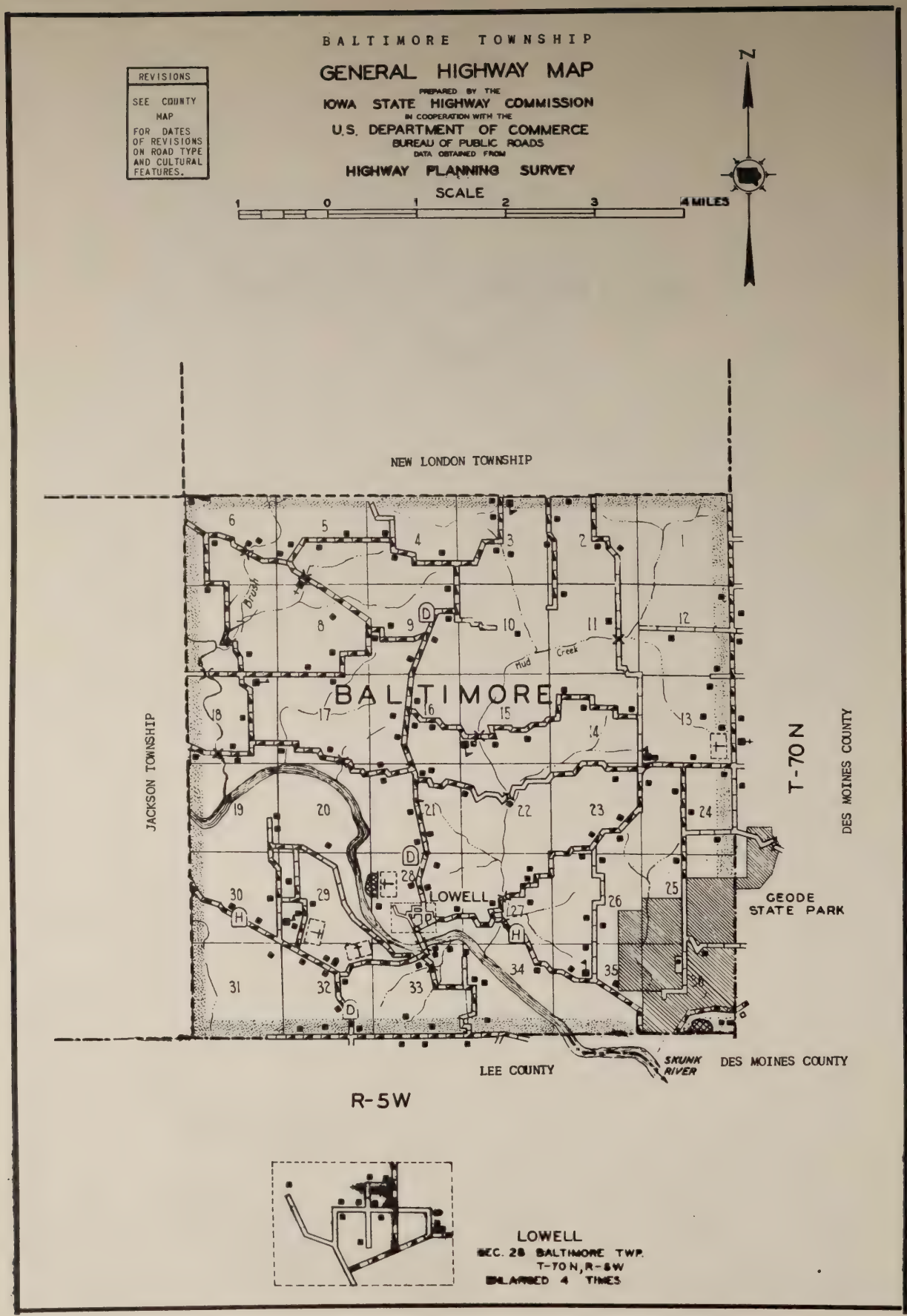
BALTIMORE TOWNSHIP
GENERAL HIGHWAY MAP
PREPARED BY THE
IOWA STATE HIGHWAY COMMISSION
IN COOPERATION WITH THE
U.S. DEPARTMENT OF COMMERCE
BUREAU OF PUBLIC ROADS
DATA OBTAINED FROM
HIGHWAY PLANNING SURVEY
REVISIONS
SEE COUNTY MAP FOR DATES OF REVISIONS ON ROAD TYPE AND CULTURAL FEATURES.
SCALE
1 0 1 2 3 4 MILES
N
NEW LONDON TOWNSHIP
JACKSON TOWNSHIP
BALTIMORE
Brush Creek
Mud Creek
LOWELL
GEODE STATE PARK
T-70 N
DES MOINES COUNTY
LEE COUNTY
SKUNK RIVER
DES MOINES COUNTY
R-5W
LOWELL
SEC. 28 BALTIMORE TWP.
T-70 N, R-5W
ENLARGED 4 TIMES

LOWELL

In the southeast corner of the county, near Geode State Park, lies the small village of Lowell, with a present population of ninety. Alongside the village flows the Skunk River, principal stream of Henry County. Although a settlement was started here in early days, it was not until later that the village of Lowell was laid out by a pioneer named McCarver.

A combined church and schoolhouse, built of logs, is known to have stood here as early as 1836. Several years later a mill was built on the Skunk River here by Major Smith and Thomas Angel. This was wrecked by ice flows in 1857 and a new mill was built on the site by N. R. Smith and Caleb Webster. Today, Lowell is the only community of Baltimore Township, which has a total population of 563.

PARK GOEDE WATERWAY
Danville

Rt. 1

LOWELL SCHOOL
Lowell

1 acre



GOEDE PARK STATE OF IOWA
Danville

Rt. 1
1600 acres

BUCK-EYE SCHOOL
New London

Rt. 1

BETHANY SCHOOL
New London

Rt. 1

PLEASANT GROVE CEMETERY

Rt. 2

ANDERSON, EARL
New London

Rt. 1

BAUER, ANNA K.
New London

Rt. 1
160 acres

ANDREW, JOHN E.
Danville

Rt. 1
160 acres

BAYLES, PHILLIP S.
New London

Rt. 1
80 acres

BAILEY, L.D.
Danville

Rt. 2
110 acres

BEACH, PAUL G.
New London

Rt. 1
340 acres

BAUER, ARTHUR
Danville

Rt. 1

BERRY ESTATE
Mt. Pleasant

Merr C. Harris Tenant

Rt. 1
720 acres

BERRY, WILLIAM
Danville

Rt. 1
107 acres

BROTZER, H.E.
New London

Rt. 1
48 acres

BOECKER, HARRY
Danville

Rt. 1
112 acres

BURTCH, LENA
Danville

Rt. 1
90 acres

BRITTON, ALTA
New London Art A. Voline Tenant

Rt. 1
250 acres

CALHOUN FRANK D.
Danville

Rt. 1
160 acres

BRISSEY, LEO R.
New London

Rt. 1
161 acres

COLLINS, BATE T.
Danville

Rt. 1
133 acres

COLLINS, MAX AND VICTOR
New London

Rt. 1
240 acres

DETRICK, TED
Lowell

Rt. 1
23 acres

COOPER, JOHN
Mt. Pleasant Frank Short

Rt. 1
140 acres



DORBERG, ABE
West Point Dean Parks Tenant

Rt. 1
418 acres

CRESAP, ALFRED
Danville

Rt. 2
330 acres

DUNN, EFFIE AND VALE
New London

Rt. 1
136 acres

DARBYSHIRE, J.E.
New London

Rt. 1
123 acres

ERICKSON, VIRGIL V.
New London

Rt. 1
145.7 acres

FAESECKE, WILLIAM
Danville
Rt. 1
120 acres

GARRELS, LESTER V.
Danville
Rt. 1
127 acres

FARNSWORTH, MONTE
New London
Rt. 1
90 acres

GILBERT, HAZEL M.
Mt. Pleasant
Rt. 1
40 acres

FOSTER, CLIFFORD
West Point
Rt. 1
80 acres

GORRELL, T.C.
Danville
Rt. 1
130 acres

FRANZ, FRANK
West Point
Rt. 1

HAHN, HERBERT L.
West Point
Rt. 1
160 acres

HAMPTON, ELMER C.
West Point
Rt. 1
170 acres

HESTER, MRS. ANDY
Danville
Rt. 1
40 acres

HARRIS, CLYDE L.
Mt. Pleasant
Rt. 1
10 acres

HIGGINS, VERON L.
Rt. 1
61 acres



HARTMAN SERVICE
New London
Rt. 1

HINES, CHARLES C.
New London
Rt. 1
113 acres

HEIBNER, ETHEL I.
Danville
Rt. 2
160 acres

HORN, JOHN G.
New London
Rt. 1
156 acres



HUNTER, HARLAND L.
New London
Rt. 1
273 acres

JOHANSMEIER, JOE F.
Danville
Rt. 1
185 acres

ISLES, JOHN A.
New London
Rt. 1
40 acres

JOHNSON, ORAL H.
New London
Rt. 1
304 acres

ISLES, JOHN
New London
Rt. 1
80 acres

JONES, JOE
New London
Herbert Carson Tenant
Rt. 1

JACOBS, IRA
Danville
Rt. 1
90 acres

JUDD, LOUIS
Danville
Rt. 1
40 acres

JUENGLING, PHILIP F.
Danville
Rt. 2
120 acres

KLEIN, F. ALBERT
Danville
Rt. 2
240 acres

KENDALL, KENNETH
New London
Rt. 1
100 acres

KLINE, ALBERT F.
Danville
Rt. 1
225 acres

KILBOURN, WILLIAM E.
New London
Rt. 1
83 acres

KLINE, ALBERT
Danville
Rt. 1

KIRKPATICK, MARY
New London
Rt. 1
78 acres

LAIPPLE, MATTHEW
West Point
Rt. 1
130 acres

LAMPE, HERMAN
New London

Rt. 1



LYNN, DARREL
Dan Martin Dreckmier Tenant

Rt. 1
320 acres

LANGE, MARIE
Danville Wm. Ward Tenant

Rt. 2
110 acres

MARTIN, THOMAS D.
New London

Rt. 1
67 acres

LAUGHLIN, M.F.
New London

Rt. 1

McCOLLOCH, O.H.
New London

Rt. 1
80 acres

LEE, MRS. ROY
New London

Rt. 1

McDONALD, MILTON
Danville

Rt. 2
120 acres

McDONALD, PARROTT
Danville
Rt. 2
231½ acres

MUMME, ARTHUR
New London
Rt. 1
150 acres

McNEELEY, GILBERT W.
New London
Rt. 1
120 acres

NEWCOMB, FRED P.
Danville
Rt. 1
20 acres

MILLER, THEODORE W.
New London
Rt. 1
71 acres

ORNDORFF
New London Milo McCabe Renter
Rt. 1
165 acres

MILLER, WESLEY
New London
Rt. 1
240 acres

PARSONS, CLAYTON W.
New London
Rt. 1
300 acres

PARSONS, J.C.
Lowell

330 acres

PERO, ERVIN E.
New London

Rt. 1
92 acres

PARSONS, WILLIAM H.
New London

Rt. 1
161 acres

PICKLE, LEE
New London

Rt. 1
171 acres

PARROTT, WILLIAM R.
Danville

Rt. 2
125 acres

PHINNEY, LESLIE F.
Danville

Rt. 1
119 acres

PEARSON, HARRY
New London

Rt. 1
140 acres

PREHM, HENRY M.
Danville

Rt. 2
130 acres

RAINES, H.B.
New London

Rt. 1
60 acres

SATER, BESS
New London

Rt. 1
352 acres



REMALY, OLIVER
New London

Rt. 1
42 acres



SATER, PEARL
Danville

1144722

Rt. 1
5 acres

RHUM, LAWRENCE
Danville

Rt. 1
160 acres



SCHRODER, JACK A.
New London

Rt. 1
650 acres

RICHENBERGER, FRANK A.
New London

Rt. 1
272 acres

SHORT, NORENE
New London

Rt. 1
86 acres

SHORT, W.H.
New London

Rt. 1
98 acres

SMITH, ART W.
New London

Rt. 1
56 acres

SIMMONS, ERVIN G.
New London

Rt. 1
220 acres

SMITHHART, ALBERT L.
Mt. Pleasant

Rt. 1
64 acres



SIMMONS, LESLIE E.
Danville

Rt. 2
80 acres

STEWART, DR. LLOYD
New London

Rt. 1

SKINNER, EARL
New London

Rt. 1
115 acres

SUMMERS, JOHN
New London

Rt. 1
190acres

THORNBURG, BURTON E.
New London

Rt. 1
160 acres

TUCKER, HAROLD
New London

Rt. 1
80 acres

WADDLE, ORVILLE E.
New London

Rt. 1
150 acres

WATERS, PAUL E.
Mt. Pleasant

Rt. 1
290 acres



WEIGER, RICHARD L.
Danville

Rt. 1
260 acres

WILLIAMS, CLAIR
Danville

120 acres

WILLIAMS, CORLISS F.
Danville

Rt. 2
114 acres

WILLIAMS, STEPHEN
Danville Wayne Williams Tenant

Rt. 2
263 acres

WILLIAMS, WENDELL V.
Danville

Rt. 1
150 acres

WOLINE, RUSSELL
New London

Rt. 1
120 acres

WILSON, CLYDE W.
New London

Rt. 1
50½ acres

ZACHMEY, TOM
New London

Rt. 1
106 acres

WILSON, NORA
New London Harry Loecker

Rt. 1
110 acres

CANAAN TOWNSHIP

MOUNT UNION

MOUNT UNION

The small incorporated town of Mount Union, on the Chicago, Burlington & Quincy Railroad northeast of Mount Pleasant, has a present population of 167. In addition to a number of retail stores and service establishments, the town has a postoffice and banking facilities. Mount Union was founded in the years after the Burlington railroad was built through the area, having supplanted an earlier village near its site called Cotton Grove. Today, this town is the only community of Canaan Township, which has a total population of 702. The township is entirely devoted to agriculture.

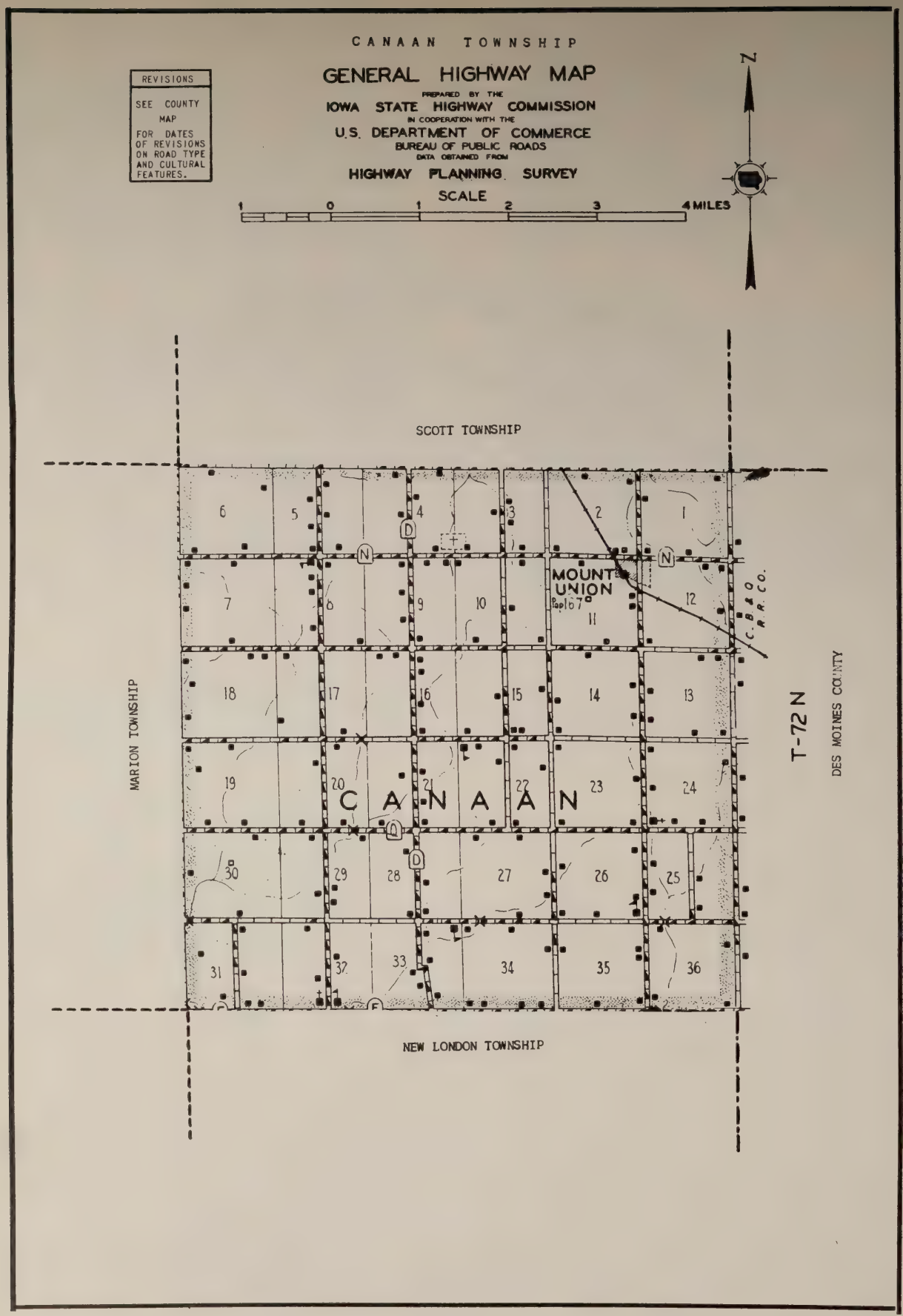
CANAAN TOWNSHIP
GENERAL HIGHWAY MAP
PREPARED BY THE
IOWA STATE HIGHWAY COMMISSION
IN COOPERATION WITH THE
U.S. DEPARTMENT OF COMMERCE
BUREAU OF PUBLIC ROADS
DATA OBTAINED FROM
HIGHWAY PLANNING SURVEY
REVISIONS
SEE COUNTY MAP FOR DATES OF REVISIONS ON ROAD TYPE AND CULTURAL FEATURES.
SCALE
1 0 1 2 3 4 MILES
N
SCOTT TOWNSHIP
MARION TOWNSHIP
NEW LONDON TOWNSHIP
DES MOINES COUNTY
T-72 N
MOUNT UNION
C. B. & Q. R.R. CO.
C A N A A N
1 2 3 4 5 6 7 8 9 10 11 12 13 14 15 16 17 18 19 20 21 22 23 24 25 26 27 28 29 30 31 32 33 34 35 36

CANAAN CHURCH
Rt. 1

CANAAN
1 acres

BEULA M. E. CHURCH
Rev. Donald Frank

MT. PLEASANT

TRINITY CEMETERY CANAAN

MT. UNION PUBLIC SCHOOL CANAAN
Harold E. Fleming Superintendent Built 1919

SHERIDAN CEMETERY Rt. 1
Mt. Union

COLFAX SCHOOL Rt. 1
Mt. Union

PARSONS COLLEGE Rt. 1
Mt. Union Jon Kneen Mgr. 160 acres

LINDERS SERVICE STATION MT. UNION

IOW WESLYAN COLLEGE Rt. 2
New London Robert Connop Tenant 160 acres

MT. UNION CO-OP ELEVATOR COMPANY MT. UNION

ADAM, EDITH J. Rt. 1
Mt. Union 42 acres

ANDERSON, J.W. Rt. 2
Mt. Pleasant 148 acres

ADYE, GEORGE R. Rt. 2
Mt. Union 160 acres

ANDERSON, RAYMOND F. Rt. 1
Mt. Union 154 acres

ANDERSON, A.B. Rt. 2
Mt. Union 120 acres

ANDERSON, RAYMOND F. Rt. 1
Mt. Union Chester Anderson Tenant 120 acres

ANDERSON, GUY L. Rt. 1
Mt. Union 80 acres

PENDERSON, VERL L. Rt. 1
Mt. Union 152 acres

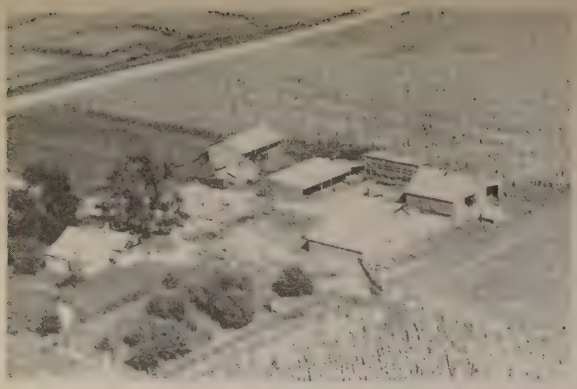

ARZ, C.J. Rt. 2
Mt. Pleasant Leon Dowell Tenant 160 acres

BAKER, JOHN Rt. 1
Mt. Union 80 acres

BAKER, BERNICE L. Rt. 2
Mt. Pleasant Harry McCorkel Tenant 40 acres

BAAKLEY, MRS. HARRY Rt. 1
Mt. Union 100 acres

BAKER, MRS. BERNICE Rt. 1
Mt. Union Foy Gieselman Tenant 180 acres

BRANDMEYER, ARTHUR Rt. 1
Mt. Union Pearl Mowrey Tenant 73 acres

BAKER, CLARENCE L. Rt. 1
Mt. Union 162 acres

BRENNEMAN, LLOYD Rt. 2
Mt. Union 120 acres

BUDDE, SAM H. AND IDA M. Rt. 1
Mt. Union Jack Budde Tenant 200 acres

CAMPBELL, J. PAUL Rt. 2
Mt. Pleasant 245 acres

BUDDE, SAM H. Rt. 2
Mt. Union 80 acres

CANBY, JAY R. Rt. 1
Mt. Union 110 acres

BUDDE, SAM Rt. 2
Mt. Union 60 acres

CARPER, DON B. Rt. 2
Mt. Pleasant 185 acres

BUFFINGTON, MR. & MRS. B.B. Rt. 2
Mt. Pleasant 164 acres

CHANDLER, HATTIE E. Rt. 1
Mt. Union Dean Haines 160 acres

COREY AND DELBERT, W.S.
Mt. Union
Rt. 1
320 acres

CROCKER, LLOYD M.
Mt. Union
Rt. 1
200 acres

COLLINS, V.L.
Mt. Union
Rt. 1
280 acres

CROCKER, RONALD L.
Mt. Union
Rt. 1
80 acres

CORNIE, C.B.
Mt. Union
Rt. 2
80 acres

DAVEY, DWIGHT L.
Mt. Union John M. Davey
Rt. 1
200 acres

CORNICK, MRS. C.N.
Mt. Union Foster Brown
Rt. 1
160 acres

DAVEY, DWIGHT L.
Mt. Union
Rt. 1
200 acres

DAVEY, LINDER
New London
Rt. 1
160 acres



DOHRMANN, CORA B.
Mt. Union
Rt. 2
120 acres

DEHARPET, ETHEL
Mt. Union
Rt. 1
100 acres

DUTTON
Mt. Union
Rt. 1
120 acres

DELASHMUTT, MILO R.
Mt. Union
Rt. 1
160 acres

EBERT, W.G. & BERNICE
Mt. Union
Rt. 1
100 acres

DOARMAN, WAYNE E.
Mt. Union
Rt. 2
200 acres

ECKEY, AMELIA
Mt. Union
Rt. 2
40 acres

ECKEY, TED L.
Mt. Union
Rt. 1
160 acres

FRICKE, MRS. CRYSTAL
Mt. Union Alden & Charles Jr. Oprs.
Rt. 1
80 acres

EVERLY, ELLEN ESTATE
Mt. Union
Rt. 2
277 acres

FRICKE, MRS. CRYSTAL
Mt. Union Alden and Charles Jr. Oprs. 80 acres
Rt. 1

ELLIOT, GEORGE
Mt. Union
Rt. 2
160 acres

FRICKE, MRS. HENRY
Mt. Union
Ralph Venchaus
Rt. 1
200 acres

FRICKE BROS.
Mt. Union
Rt. 1
80 acres

GABELINE, EVERETT L.
Mt. Union Donald B. Gabeline
Rt. 2
160 acres



GANBY, FLOYD AND HENRY
Mt. Union
Rt. 1
160 acres

GIPPLE, LELA M.
Mt. Union Robert E. Cipple Opr.
Rt. 1
125 acres

GARRELS, ELMER S.
Mt. Union
Rt. 1
160 acres

GRIM, CLYDE A.
Winfield
Rt. 1
73 acres

GARRELS, ELMER S.
Mt. Pleasant
Rt. 2
280 acres

HAGIE, L.L.
Mt. Union
Rt. 1
80 acres

GIPPLE, MRS. LELA
Mt. Union
Rt. 1
100 acres

HALE, WOODROW
Mt. Union
Rt. 1
120 acres

HAMILTON, HARRY
Mt. Union
Rt. 1
100 acres

HOBBIE, OTTO
Mt. Union Guey Timmermann Opr.
Rt. 1
80 acres

HELPHREY, MRS. LELA
Mt. Union
Rt. 2
120 acres

HOBBIE, OTTO H.
Mt. Union
Rt. 1
160 acres



HOBBIE, MABLE
Mt. Union Cleo Darbyshire Tenant
Rt. 1
280 acres

HUDSON, MINNIE
Mt. Union Melvin Gerling Mgr.
Rt. 1
80 acres



HOBBIE, MABLE
Mt. Union
Rt. 1

HURLEY, C.M.
Mt. Union Guey Timmerman Opr.
Rt. 1
160 acres

HURLEY, LONDER GAN PATHER (SISTERS) Rt. 1
Mt. Pleasant 400 acres



KOPP, GRACE L. Rt. 1
Mt. Union Mrs. Harry Williams Tenant 240 acres

INGLEMAN, W.R. Rt. 2
Mt. Union 160 acres

KOPP, JOHN Rt. 1
Mt. Union 220 acres

JOHNSON, C.G. Rt. 2
Mt. Pleasant 80 acres

KOPP, W.F. Rt. 2
Mt. Pleasant Ralph Sheckler Tenant 160 acres

JOHNSON, JENNIE W. Rt. 2
Mt. Pleasant Don Lender Tenant 120 acres

KRIEGER, A.F. Rt. 2
Mt. Union 80 acres

KRIEGER, GEORGE AND BUB — Rt. 1
Mt. Union — 180 acres

LAUER, ESTHER — Rt. 1
Mt. Union Y.E. Lauer Operator — 120 acres

KRIGER, RAY — Rt. 1
Mt. Union — 160 acres

LAUER, HARRY — Rt. 2
Mt. Union Sam Christner Operator — 100 acres

LAUBER, PETE — Rt. 1
Winfield Pauline Hill — 160 acres

LAUER, J.A. — Rt. 1
Mt. Union Harry J. Jordon Opr. — 120 acres

LAUER, ARTHUR — Rt. 1
Mt. Union — 120 acres

LAUER, JOHN — Rt. 1
Mt. Union Gerald Lauer — 120 acres

LAUER, MERL R.
Mt. Union
Rt. 2
160 acres

MATHEWS, HUGH
Mt. Union
Rt. 2
60 acres

LEE, SAM
Mt. Union
Rt. 1
158 acres



MATHEWS, HUGH D.
Mt. Union
Rt. 1
140 acres

LINES, MARSHALL
Mt. Union
Rt. 1
160 acres

MATHEWS, JOHN
Mt. Pleasant
Rt. 2
160 acres

MATHEWS, ELLA
Mt. Union
Rt. 2
80 acres

MATHEW, MAUDE
Mt. Pleasant Paul Timmerman Tenant
Rt. 2
200 acres



MATHEWS, MILO
Mt. Union
Rt. 1
120 acres

McALLISTER, DAN
Mt. Union Paul Newland
Rt. 1
80 acres

MATHEW S PERRY
Mt. Pleasant
Rt. 2
65 acres

McALLISTER, DAN E.
Mt. Union
Rt. 2
280 acres

MATHEW S PERRY C.
Mt. Pleasant
Rt. 2
400 acres



McALLISTER, EARL C.
Mt. Union
Keith and Roger McAllister Mgr.
Rt. 2
120 acres

MATHEWS, STANLEY
Mt. Union
Rt. 1
160 acres

McALLISTER, EARL
Mt. Union Keith McAllister Mgr.
Rt. 2
200 acres



McALLISTER, EARL C. Rt. 2
Mt. Union Roger McAllister Mgr. 200 acres

McCORMICK, E.B. Rt. 2
Mt. Pleasant 180 acres



McALLISTER, KEITH AND ROGER Rt. 1
Mt. Union 160 acres

McCORMICK, MRS. FRANK J. Rt. 2
Mt. Pleasant 165 acres

McALLISTER, LOREN Rt. 1
Mt. Union 160 acres

McCOSH, MRS. ELMA Rt. 2
Mt. Union E.M. Eyler Opr. 220 acres

McALLISTER, LOVEY Rt. 2
Mt. Union Lloyd Breneman 120 acres

McKIM, MILO W. Rt. 2
Mt. Union 80 acres

MILLER, MRS. FLORENCE H. Rt. 2
Mt. Pleasant 120 acres

NESBIT, PAUL AND STOLLT, PHYLLIS
Mt. Union 80 acres



MILLER, JESS Rt. 4
Mt. Pleasant 80 acres

OBERMANN, ALICE Rt. 1
Mt. Union 198 acres

MOLANDER, CARL Rt. 1
Winfield Allen Molander Operator 160 acres

OBERMANN, ALICE Rt. 1

MOUL, LEWIS Rt. 1
Mt. Union 200 acres

OBERMAN, HOWARD W. Rt. 2
Mt. Union 200 acres

PIPER, HENRY
Mt. Union

Rt. 1
80 acres

REID, CLARENCE E.
Mt. Union

Rt. 1
160 acres

PORTLOCK, KENITA
Mt. Union C. Ralph Pennebaker Tenant

Rt. 1
160 acres

RIEPE, FRED
Mt. Union

Rt. 2
80 acres

PRATT, FRANK
Mt. Union Tom Connop Tenant

Rt. 1
240 acres

RIEPE, RAYMOND
Mt. Union Edgar Hahn Tenant

Rt. 1
200 acres

REDFERN, SAMUEL E.
New London

Rt. 2
80 acres

RIEPE, WALLACE
New London

Rt. 1
160 acres



ROBERTSON, MRS. LORA L. Rt. 2
Mt. Pleasant Eugene Robertson Tenant 210 acres

RUTH, CHARLEY Rt. 1
Mt. Union 80 acres

ROMKEY, DONALD L. Rt. 2
Mt. Pleasant H.B. Baker 120 acres
Fred Wright



SALADAY, JOHN W. Rt. 1
Mt. Union 80 acres

ROMKEY, HELEN Rt. 1
Mt. Union Ward Young 120 acres

SAMPLE, LIDA Rt. 1
Mt. Union Fritz G. Mayer Tenant 160 acres

ROSS, DAVID W. Rt. 2
Mt. Pleasant 120 acres

SCHENK, RALPH E. Rt. 1
Mt. Union 160 acres

SHOPBELL, CLARA — Rt. 2
Mt. Union Donald K. Johnson Mgr. — 86 acres



STROTHMAN FARMS — Rt. 1
Mt. Union — 80 acres

SKIPTON, MRS. DOUGLAS — Rt. 2
Mt. Pleasant — 120 acres

TEBERG, MIRIAM B. — Rt. 2
Mt. Pleasant Dale Teberg Tenant — 120 acres

SMITH, CHARLES P. — Rt. 2
Mt. Pleasant Arthur Liton Tenant — 160 acres

TOTEMEIER, NELLIE — Rt. 2
Mt. Union Robert Totemeier Mgr. — 80 acres

STEVENS, CHARLES — Rt. 2
Mt. Union — 80 acres

VAN ALLEN, GEORGE — Rt. 1
Mt. Pleasant Evert Walker Tenant — 160 acres

VANCE, WILLIAM E. Rt. 1
Mt. Union Randall Owens Tenant 200 acres

VAN TIGER, JOE Rt. 1
Mt. Union Oliver E. Burkey Tenant 160 acres

VAN DYKE, MRS. GRACE Rt. 2
Mt. Pleasant E.R. Gholson Tenant 35 acres

VENGHAUS, CECIL Rt. 1
Mt. Union Gene Venghaus Tenant 60 acres

VAN DYKE, MRS. GRACE Rt. 2
Mt. Pleasant 120 acres

WARNTJEN, HENRY Rt. 2
Mt. Union 80 acres

VAN SYOC, HAROLD H. Rt. 1
Mt. Union 128 acres

WEIR, LIZZIE G. Rt. 1
Mt. Union Richard A. Wick 218 acres

WHITAKER, MRS. CADDIE
Mt. Union Maurice Davis Operator
Rt. 1
155 acres

WICK, RALPH E.
Mt. Union
Rt
80 ac

WICK, ALBERT L.
Mt. Union
Rt. 1
160 acres

WICK, ROY H.
Mt. Union
Rt
120 ac

WICK, ALBERT E.
Mt. Union Cecil M. Sprott Tenant
Rt. 1
160 acres



WRIGHT, FRANK
Mt. Union Will Alden Mgr.
Rt
160 ac

WICK, JOHN W.
Mt. Union
Rt. 2
130 acres

YOUNG, J.R.
Mt. Union Willis Baker Operator
R
160 a

QUALITY FARM SEEDS

McALLISTER'S HYBRID SEED CORN

IOWA CERTIFIED SEED OATS

CLOVERS • ALFALFAS, GRASSES • SOY BEANS

McALLISTER SEED FARMS

BOX 206 MT. PLEASANT, IOWA

INTERNATIONAL HARVESTER

NEW IDEA

J. J. NICHTING COMPANY

FARM MACHINERY BUILDING MATERIAL

PHONE — 2183 HOUGHTON PILOT GROVE, IOWA

JOHN HOLTKAMP

Breeder of

REGISTERED ABERDEEN ANGUS CATTLE

R. F. D. 2 WEST POINT, IOWA

13 miles south of Mount Pleasant on Route 218

CENTER TOWNSHIP

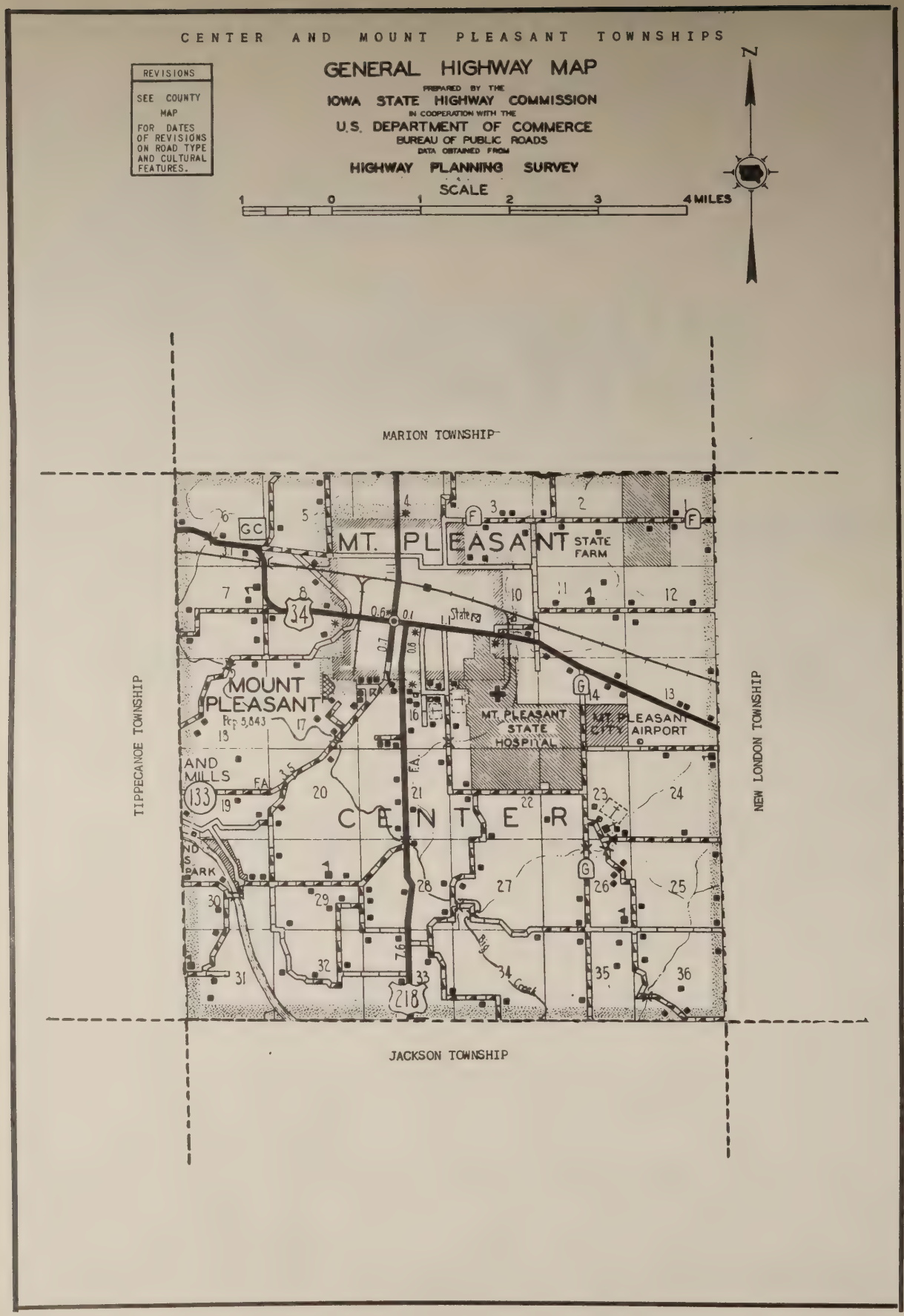
CENTER AND MOUNT PLEASANT TOWNSHIPS
REVISIONS
SEE COUNTY MAP FOR DATES OF REVISIONS ON ROAD TYPE AND CULTURAL FEATURES.
GENERAL HIGHWAY MAP
PREPARED BY THE
IOWA STATE HIGHWAY COMMISSION
IN COOPERATION WITH THE
U.S. DEPARTMENT OF COMMERCE
BUREAU OF PUBLIC ROADS
DATA OBTAINED FROM
HIGHWAY PLANNING SURVEY
SCALE
1 0 1 2 3 4 MILES
N
MARION TOWNSHIP
TIPPECANOE TOWNSHIP
NEW LONDON TOWNSHIP
JACKSON TOWNSHIP
MT. PLEASANT
STATE FARM
MOUNT PLEASANT
Pop 5,843
MT. PLEASANT STATE HOSPITAL
MT. PLEASANT CITY AIRPORT
CENTER
AND MILLS
34
133
218
GC
F
G
F.A.
State
Big Creek

CENTER TOWNSHIP

At one time Center Township, in the center of the county, contained the city of Mount Pleasant, now the largest community of Henry County. When Mount Pleasant was formed into a township of its own, however, Center Township for the first time found itself without any town or village. Today, the township is entirely devoted to agriculture. In 1950 it had a total population of 2,093. Within the township are located the Iowa State Hospital for the Insane, the State Farm and the Mount Pleasant City Airport. The township was first settled by James Dawson—who also was the first settler of Henry County. He arrived in the spring of 1834 and staked out a claim just west of the site of Mount Pleasant.

PLEASANT HILL CHURCH MT PLEASANT

HURRICAN SCHOOL
Mt. Pleasant

Rt. 1
2 acres

UNION SCHOOL
Mt. Pleasant

Rt. 2

LIBERTY SCHOOL NO. 6
Mt. Pleasant

Rt. 1

WOODLAWN SCHOOL
Mt. Pleasant Closed 1951

Rt. 4



FAULKNER CEMETERY MT. PLEASANT



CLOSE STANDARD SERVICE STATION Rt. 3
Mt. Pleasant

ST. ALPHONSUS CEMETERY MT. PLEASANT

MT. PLEASANT COUNTY CLUB Rt. 3
Mt. Pleasant

IOWA-WESEYLAN COLLEGE MT. PLEASANT

COURTHOUSE MT. PLEASANT

AIRPORT MT. PLEASANT

FAIRGROUNDS MT. PLEASAN

HENRY COUNTY HOME
Mt. Pleasant
Rt. 1
140 acres

IRIS COURT AND RESTAURANT
Mt. Pleasant Frank Delucia
Rt. 2
21 acres



HENRY COUNTY QUARRY
Mt. Pleasant
Rt. 4
64 acres



LIGHT PLANT
MT. PLEASANT

STATE HOSPITAL
MT. PLEASANT

MT. PLEASANT DRIVE IN THEATRE
MT. PLEASANT

STATE HOSPITAL FARM
Mt. Pleasant Clarence E. Peterson Mgr.
Rt. 2
360 acres

SAVEY'S SERVICE
Mt. Pleasant
Rt. 2

BALDOSIER, BAY J. Rt. 4
Mt. Pleasant 108 acres

BIGGS, HENRY AND INGLEBRIGHT JOHN
Mt. Pleasant 3 acres

BEARD, HERBERT Rt. 4
Mt. Pleasant 87 acres

BRANDEMEYER, KATE Rt. 2
Mt. Pleasant 158 acres

BECKMAN, LINUS T. Rt. 1
Mt. Pleasant 232 acres

BRANOMEYER, KATHERINE Rt. 1
Mt. Pleasant Oradriere Tenant 100 acres

BECKMAN, LINUS T. Rt. 1
Mt. Pleasant 240 acres



BROWN, CHARLES Rt. 5
Mt. Pleasant 52 acres

BUCKLEY, DANIEL B.
Mt. Pleasant
Rt. 5
11 acres

BURN, DAMIEN
Mt. Pleasant
Rt. 2
110 acres

BURGE, FRANK
Mt. Pleasant
Rt. 4
154.69 acres

BURNS, MRS. TOM
Mt. Pleasant
Rt. 4
162 acres

BURKEY, HENRY
Mt. Pleasant
608 Mapel Drive

CALHOUN, VICTOR
Mt. Pleasant
Rt. 4
103 acres

BURNS, A.J.
Mt. Pleasant
Rt. 4
150 acres

CAMPBELL, GLENN P.
Mt. Pleasant
Rt. 1
160 acres



CAMPBELL, WILL R.
Mt. Pleasant
7 acres

COPELIN, CHARLES K.
Mt. Pleasant
Rt. 1
140 acres



CARLSON, RALPH E.
Mt. Pleasant
Rt. 4
78 acres



CORNICK, BEULAH
Mt. Pleasant
Rt. 1
2 acres

CARPER, HARRY L.
Mt. Pleasant
4 acres



CORNICK, ELLIS J.
Mt. Pleasant
Rt. 1

COE, MRS. DELL
Mt. Pleasant
Rt. 1
90 acres

CORNICK, GRACE
Mt. Pleasant Richard Cornick Operator
Rt. 1
150 acres

CORNICK, HARRY
Mt. Pleasant Palace Stock Farm
Rt. 1
151 acres

CORNICK, VERA AND ANNA
Mt. Pleasant
Rt. 1
78 acres

CORNICK, HARRY
Mt. Pleasant
Rt. 1

CORNICK, VERA AND ANNA
Mt. Pleasant
Rt. 1
125 acres

CORNICK, HOLLAND C.
Mt. Pleasant
Rt. 1
160 acres

DAVEY, ROBERT
Mt. Pleasant
Rt. 1
160 acres

CORNICK, VERA AND ANNA
Mt. Pleasant Marvin Cornick
Rt. 1
250 acres

DECKER, AMOS
Mt. Pleasant Lester Decker Tenant
Rt. 2
200 acres

DICKSON, M.L.
Mt. Pleasant
Rt. 4
40 acres

FARMER, EDITH
Mt. Pleasant Glenn McCabe Opr.
Rt. 1
140 acres

DOAN, LEETVELMA
Mt. Pleasant
Rt. 4
400 acres

FARR, FRANK
Mt. Pleasant
Rt. 4
40 acres

DONALD, GLEN
Mt. Pleasant
Rt. 1
100 acres

FARR, MRS. H.W.
Mt. Pleasant
Rt. 2
80 acres



DRAIN, JAMES B.
Mt. Pleasant
Rt. 5
140 acres

FINN, CHAS. B.
Mt. Pleasant
Rt. 3
15 acres



FORBES, E.L.
Mt. Pleasant
Rt. 4
225 acres



HANNA, CHESTER
Mt. Pleasant
Rt. 2
210 acres

FRICKE, LOUIS C.
Mt. Pleasant
Rt. 1
158 acres

HATCH, KENNETH W.
Mt. Pleasant

FYE, HERBERT G.
Mt. Pleasant
Rt. 2
113 acres



HAZEN, HARRY J.
Mt. Pleasant Hazen Stock Farm
Rt. 2
146 acres

GILYEART, VIRGIE
Mt. Pleasant Raymond Kerr Opr.
Rt. 1
160 acres

HELLER, MISS ALTABELLE
Mt. Pleasant
Rt. 3
80 acres

HENDRICHS, ROXIE
Mt. Pleasant
Rt. 4
5 acres



HOCKETT, M.S. AND BARR, NELS
Mt. Pleasant
Rt. 4
73 acres

HENESSEE, PEARL
Mt. Pleasant
Rt. 4
36 acres

HOLLER, HENRY
Mt. Pleasant
Rt. 2
200 acres

HENNESEE, DARRELL
Mt. Pleasant Raymond Donnely Opr.
250 acres

HUMMELL, GEORGE D.
Mt. Pleasant
Rt. 3
146 acres

HERRON, R. LEROY AND ANNABELL
Mt. Pleasant
Rt. 3
80 acres

HURLEY, JOHN
Mt. Pleasant
Rt. 4
100 acres

ISEMAN, ROY H.
Mt. Pleasant

Rt. 4
20 acres

KENNEDY, DWIGHT
Mt. Pleasant

Rt. 3
80 acres

JACKSON, MRS. ABBIE
Mt. Pleasant

Rt. 5
2 acres

KERR, DEAN F.
Mt. Pleasant

Rt. 4
100 acres

JEWETT, FRANKLIN E.
Mt. Pleasant

Rt. 5
30 acres

KING, JOHN
Mt. Pleasant

Rt. 3

JOBE, O.L.
Mt. Pleasant

Rt. 4
150 acres

KING, ROBERT F.
Mt. Pleasant

Rt. 5
10 acres

KINNEY, A.O.
Mt. Pleasant
Rt. 1
114 acres

LEEPER, J.E.
Mt. Pleasant
Rt. 4
30 acres

KINNEY, DALE
Mt. Pleasant
Rt. 4
166 acres

LYON, JOE E.
Mt. Pleasant
Rt. 2
99 acres

KINNEY, RAYMOND W.
Mt. Pleasant
Rt. 4
10 acres

LOGAN, MRS. ELIZABETH
Mt. Pleasant
Rt. 4
47 acres

KNAPP, MRS. EMMA
Mt. Pleasant
Rt. 4
275 acres

MAGEE, CLAUDE D.
Mt. Pleasant
Rt. 2
160 acres

MAXWELL, BELL
Mt. Pleasant James Hummell
Rt. 4
176 acres



McCORMICK, A.G.
Mt. Pleasant Earl Huene Tenant
Rt. 1
80 acres

McBETH, IRA
Mt. Pleasant Bevan Collins
29½ acres



McCULLEY, ELIZABETH
Mt. Pleasant
Rt. 4
110 acres

McCABE, CLARA AND HARRY
Mt. Pleasant
Rt. 1
120 acres



McLERAN, HAROLD F.
Mt. Pleasant
Rt. 4
39 acres

McCALLISTER, DAN E.
Mt. Pleasant
Box 206
94 acres

MICKEY, DONALD E.
Mt. Pleasant
Rt. 5
42 acres

MILLER, KENNETH
Mt. Pleasant
Rt. 1
160 acres

MORRIS, REX S.
Mt. Pleasant
Rt. 4
49 acres

MOEHLE, CARL
Mt. Pleasant
Rt. 4
187 acres

MORTON, C.D.
Mt. Pleasant Wm. Van Amerongen Opr.
Rt. 4
570 acres

MOHR, LESTER
Mt. Pleasant
4 acres

NAU, KEITH
Mt. Pleasant
Rt. 1
38 acres

MONGER, J.H.
Mt. Pleasant
Rt. 3
100 acres



NELSON, DELBERT
Mt. Pleasant Larry Burgess Tenant
Rt. 2
120 acres

NELSON, WILMER
Mt. Pleasant
Rt. 1
80 acres

O'MEARA, WM.
Mt. Pleasant Ardery Transport Hdqts.
Rt. 4
120 acres

NUDING, GEORGE A.
Mt. Pleasant
Rt. 2
90 acres

PARKER, C.C.
Mt. Pleasant
Rt. 4
220 acres

O'CONNOR, DONALD AND FLORENCE
Mt. Pleasant
Rt. 4

PETERSON, MRS. L.D.
Mt. Pleasant

O'CONNOR, DONALD & FLORENCE
Mt. Pleasant
Rt. 4
359 acres

PITZER, RUBY F.
Mt. Pleasant
Rt. 1
160 acres



PROTTSMAN, DONALD
Mt. Pleasant
Rt. 4
20 acres

REITELL, HARRY
Mt. Pleasant R.D. Garrels Tenant
Rt. 4
96 acres

RAMEY, EVERETTE
Mt. Pleasant
Rt. 1
94 acres

RICHARD, JOHN
Mt. Pleasant
Rt. 1
160 acres

RAMEY, EVERETTE
Mt. Pleasant
Rt. 1
240 acres

RIEPE, ORA O.
Mt. Pleasant
Rt. 1
80 acres

RATLIFF, PAUL L.
Mt. Pleasant Paloma Farm
Rt. 1
190 acres

ROBERTS, CARL AND MRS. FLORENCE
Mt. Pleasant
Rt. 4
200 acres

RUKGABER, HUGH J.
Mt. Pleasant
Rt. 4
75 acres

SATER, J.
Mt. Pleasant Melvin Johnson Tenant
Rt. 1
120 acres

RUKGABER, RALPH E.
Mt. Pleasant
Rt. 4
275 acres

SCHUERMAN, GILBERT H.
Mt. Pleasant Kenneth Hatch Tenant
Rt. 2
73 acres

RUSSELL, JIM
Mt. Pleasant
20 acres

SCHUERMAN, LESTER
Mt. Pleasant
Rt. 1
88 acres

RUSSELL, LAURA BERTHA
Mt. Pleasant
Rt. 4
110 acres

SEELEY, BEN
Mt. Pleasant Judson Seeley
Rt. 2
232 acres



SEITZ, FRANK
Mt. Pleasant
Rt. 4
100 acres

SMITH, DELBERT L.
Mt. Pleasant Orville Moore Tenant
Rt. 4
116 acres

SHORT, JOHN AND WHIPPLE, VELMA
Mt. Pleasant
Rt. 1
204 acres

SMITH, GEO. R.
Mt. Pleasant
Rt. 4
196 acres

SIMKINS, EDWARD
Mt. Pleasant
Rt. 4
80 acres

SMITH, HARRY O.
Mt. Pleasant
Rt. 4
171 acres

SMITH, C.E.
Mt. Pleasant
Rt. 1
120 acres

SMITH, L.G.
Mt. Pleasant
Rt. 4
220 acres

SMITH, PAUL W.
Mt. Pleasant
Rt. 4
265 acres

SMITH, WILLIAM L
Mt. Pleasant
Rt. 4
190 acres

SMITH, PAUL
Mt. Pleasant
Rt. 4

STEWART, W.L.
Mt. Pleasant Berl McKeag Tenant
Rt. 1
260 acres

SMITH, PAUL W.
Mt. Pleasant
Rt. 4

STIEFEL, A.W.
Mt. Pleasant Warren Stiefel
Rt. 4
101 acres

SMITH, WILLIAM R.
Mt. Pleasant
Rt. 4
160 acres

STIPE, ORVILLE P.
Mt. Pleasant
Rt. 2
78 acres

STIPE, ORVILLE D.
Mt. Pleasant
Rt. 2
104 acres

TWEEDY, R.J.
Mt. Pleasant
Roger Tweedy Tenant
Rt. 1
260 acres

STUCKER, HOWARD M.
Mt. Pleasant
Rt. 4
131 acres

TWEEDY, R.J.
Mt. Pleasant
Rt. 1
347 acres

TOWNSEND, HARRY G.
Mt. Pleasant
Rt. 4
120 acres

VAN AMERONGEN, GARY
Mt. Pleasant
Rt. 4
80 acres

TURLEY, LEO
Mt. Pleasant
Rt. 4
30 acres

VEITH, LEO
Mt. Pleasant
Rt. 4
80 acres

VIRDEN, MRS. IVA — Rt. 4
Mt. Pleasant — Walter L. Gray Tenant — 314 acres

WELLS, ORVILL — Rt. 4
Mt. Pleasant — Every Wells Tenant — 100 acres

WANDLING, MARY — Rt. 1
Mt. Pleasant — 90 acres

WHALEY, HERMAN — Rt. 4
Mt. Pleasant — 7 acres



WASSON, KENNETH D. — Rt. 2
Mt. Pleasant — 130 acres

WILLIAMS, DONALD E. — Rt. 4
Mt. Pleasant — 100 acres

WATERS, ROSS E. — Rt. 1
Mt. Pleasant — 38 acres

WILSON, CLYDE — Rt. 1
Mt. Pleasant — 160 acres

WILSON, FRED
Mt. Pleasant

Rt. 1
80 acres



WOOD SMALL, EVERETT
Mt. Pleasant

Rt. 4
6 acres

WOOD, CHARLES D.
Mt. Pleasant

Rt. 4
34 acres

WRIGHT, MERTON
Mt. Pleasant

Rt. 3
172 acres

WOODS, JAUNITA
Mt. Pleasant

Rt. 4
15 acres

WRIGHT, VERNE
Mt. Pleasant

Rt. 3
290 acres

You Have No Cause To Cry
If I Cry Your Sale
DAN D. ROTH
PHONE 64F23 **WAYLAND, IOWA**

"Evelyns Figurine and Gift Shop"
HOBBY SUPPLIES
Phone 60 M
Highway 78 **Wayland, Iowa**

JACKSON TOWNSHIP

JACKSON TOWNSHIP

Although a small settlement called Boyleston existed in Jackson Township during the 1860's and 1870's, the township has since then been without a town or village. Boyleston was located in the southeast corner of the township on the Skunk River. At an early period numerous Quaker families settled in Jackson Township, these having originally come from the Quaker village of Salem to the west. Today, Jackson Township has a total population of 533. It is entirely devoted to grain and livestock farming.

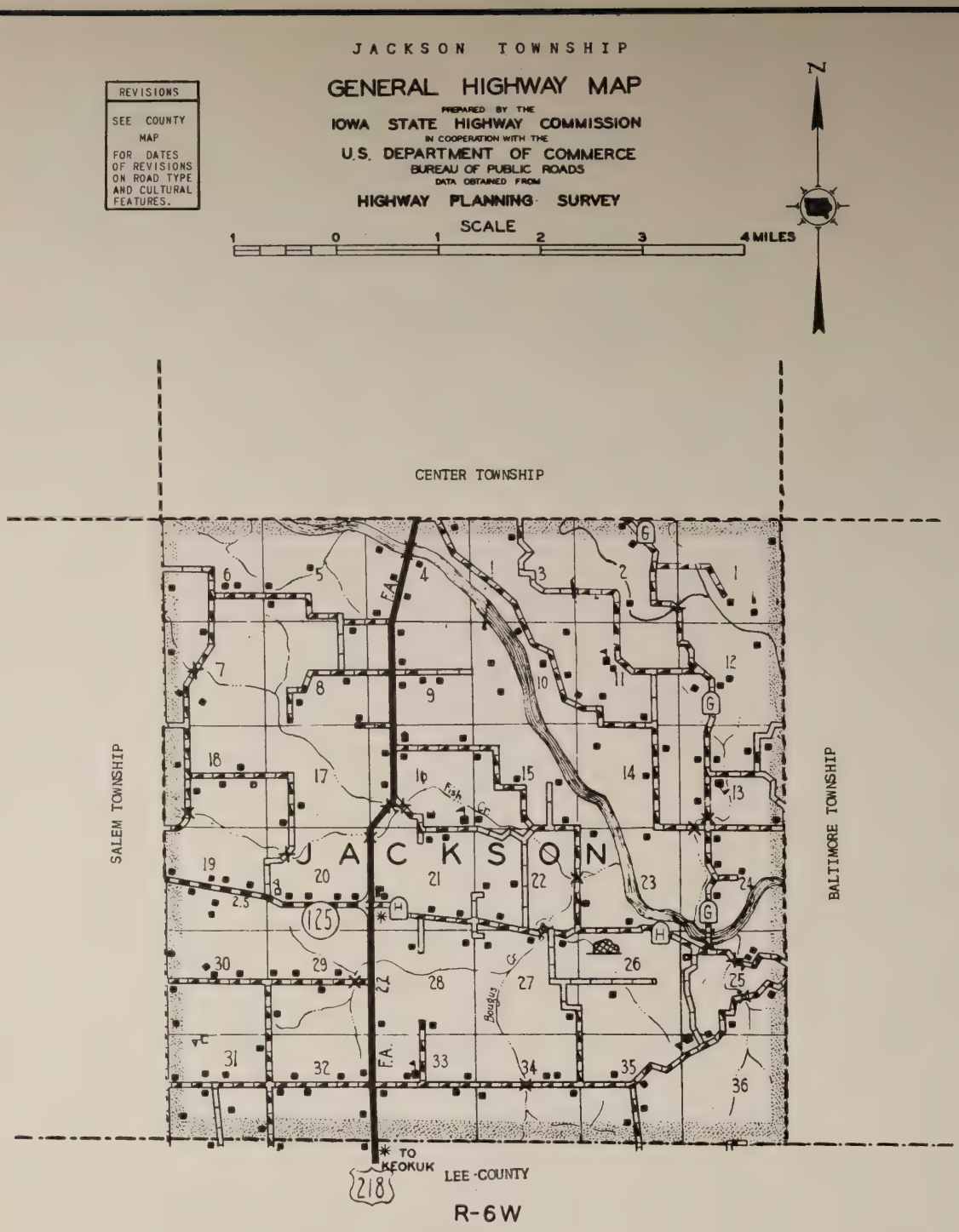
JACKSON TOWNSHIP
GENERAL HIGHWAY MAP
PREPARED BY THE
IOWA STATE HIGHWAY COMMISSION
IN COOPERATION WITH THE
U.S. DEPARTMENT OF COMMERCE
BUREAU OF PUBLIC ROADS
DATA OBTAINED FROM
HIGHWAY PLANNING SURVEY
REVISIONS
SEE COUNTY MAP FOR DATES OF REVISIONS ON ROAD TYPE AND CULTURAL FEATURES.
SCALE
1 0 1 2 3 4 MILES
N
CENTER TOWNSHIP
SALEM TOWNSHIP
BALTIMORE TOWNSHIP
JACKSON
F.A.
Fish Cr.
Douglas Cr.
125
218
TO KEOKUK
LEE COUNTY
R-6W

DONALDSON CHAPLE
Built 1879

MT. PLEASANT

CENTER SCHOOL
Salem

Rt. 2
1 acre

FAIRVIEW SCHOOL
Mt. Pleasant

Rt. 1

DORLAND SCHOOL
Salem

Rt. 2



GREEN WOOD SCHOOL
Mt. Pleasant

Rt. 1
1 acre



OAK GROVE SCHOOL
Salem
Rt. 1

BAILEY, HANMER
Salem
Rt. 2
160 acres

ABRAHAM, FRED
Mt. Pleasant
Rt. 1
Donald Rildwam Ten. 330 acres



BAILEY, LAWRENCE
Salem
Rt. 2
120 acres

ALLEN, H.W.
Salem
Rt. 2
80 acres

BARNEY, BEN E.
Mt. Pleasant
Rt. 1
220 acres

ANDERSON, WILLIAM C.
Mt. Pleasant
Rt. 1
140 acres

BECKER, E.J.
Salem
Rt. 2
250 acres

BECKER, FRANK J.
Salem
Rt. 2
230 acres

BRUGGEMEYER, WILLIAM T.
Mt. Pleasant
Rt. 1
366 acres

BELL, JOE
Salem
Rt. 1
232 acres

BUNKER, GEORGE W.
Mt. Pleasant
Rt. 1
153 acres

BREAZEALE, E.W.
Salem
Rt. 2
120 acres

BUNKER, RALPH W.
Salem
Rt. 2
150 acres

BRUGGEMEYER, CHARLES W.
Mt. Pleasant
Rt. 4
198 acres

BURNS, MRS. TOM
Mt. Pleasant
Rt. 4
149 acres

BUXTON, CLIFFORD — Rt. 1
Mt. Pleasant — 80 acres

COX, MRS. ADA — Rt. 2
Salem — 96 acres

BYERLY, EVERETTE R. — Rt. 1
Mt. Pleasant — 80 acres

DONNELY, FRANCIS AND NELSON, CLARA — Rt. 1
Mt. Pleasant — 170 acres

CARIS, MERLE C. — Rt. 1
New London — 117 acres

DUNN, VALE — Rt. 1
Mt. Pleasant — 80 acres

CHATHAM, DOROTHY KERR — Rt. 2
Salem — 115 acres

ELMORE, RAY — Rt. 2
Salem — 45 acres

EMERSON, JAMES
Salem
Rt. 2
80 acres



FULLER, HAROLD
Salem
Rt. 2
90 acres

FORD, ELLIS F.
Salem
Rt. 2
80 acres

GARRESTON, J.H.
Salem
Rt. 2
210 acres

FORD, HARRY A.
Mt. Pleasant
Rt. 4
101 acres

GARRETSON, S.D. ESTATE
Salem C.R. Gill Tenant
Rt. 2
329 acres

FRARY, G.G. ESTATE
Salem Robert Frary Operator
Rt. 2
160 acres

GARRETSON, WAYNE
Salem
Rt. 2
80 acres



HAMILTON, HENRY F.
Salem

Rt. 2
80 acres

HENESSE, ELIS L.
Mt. Pleasant

Rt. 1
200 acres

HAMNAH, RAYMOND
Mt. Pleasant

Rt. 1
162 acres

HILLMAN, K.W.
Mt. Pleasant

Rt. 1
290 acres



HANNAH, ZLYPHIA
Mt. Pleasant

Rt. 1
160 acres

HUDSON, A.D.
Salem

Rt. 2
acres

HAYS, FRANCIS C.
Mt. Pleasant

Rt. 1
255 acres

HOLTCAMP, IRVIN
Mt. Pleasant

Rt. 1
142 acres

HOLTKAMP, BERNARD J.
Salem
Rt. 1

HOLTKAMP, JOHN
Salem
Clarence Holtkamp Tenant
Rt. 2
160 acres

HOLTKAMP, BERNARD J.
Salem
Rt. 2
420 acres

HOURIHAN, MAURICE A.
Salem
Rt. 2
120 acres

HOLTKAMP, BERNARD J.
Salem
Rt. 2

HUMMELL, GUY
Mt. Pleasant
Rt. 1
136 acres

HOLTKAMP, GERHARD R.
Salem
John Holtkamp Tenant
Rt. 2
80 acres

HUNTING, DAVID M.
Mt. Pleasant
Rt. 1
40 acres

HUNTING, H.L.
Mt. Pleasant
Rt. 1
524 acres

JOHNSON, GEORGE H.
Mt. Pleasant
Rt. 1
80 acres

HUNTING, H.L.
Salem
Rt. 2

JONES, LLOYD E.
Salem
Rt. 2
130 acres

HUNTING, MARVIN
Salem
Rt. 2
250 acres

JONES, PERCY M.
New London
Rt. 1
97 acres

HUNTING, MARVIN
Salem
Rt. 2

JORDAN, ROBERT L.
Salem
Rt. 2
60 acres

KELLOGG, MRS. RALPH
Salem Byron Livix
Rt. 2
50 acres

KRUSE, WILFRED C.
Salem
Rt. 1
120 acres

KRUSE, ALFRED
Salem
Rt. 2
170 acres

KUDOBE, KEITH
Mt Pleasant Keith Kudobe, Tenant
Rt. 1

KRUSE, CLETUS
Salem
Rt. 2
200 acres

KUDOBE, MILO
Mt. Pleasant
Rt. 1
450 acres

KRUSE, STEVE
Salem Leroy Kruse Tenant
Rt. 2
240 acres

LAMPE, ADOLPH
Salem
Rt. 2
120 acres



LAMPE, STACEY J. Rt. 2
Salem 133 acres



McFAY, LAURA A. Rt. 2
Salem 52 acres



LYONS, ART Rt. 1
Mt. Pleasant 219 acres

MENKE, LEROY Rt. 2
Salem 169 acres

MANNING, HENRY Rt. 1
Mt. Pleasant 147 acres

MERSCHMAN FURNITURE AND APPLIANCES ST. PAUL

MASDEN, A.H. ESTATE Rt. 2
Salem Loren McDowell Tenant 120 acres

MILLER, J. A. Rt. 1
Mt. Pleasant 140 acres

MILLIGAN, SAM — Rt. 1
Mt. Pleasant — Marceluss Cooper Tenant — 210 acres

MOELLER, HARRY F. — Rt. 2
Salem — 12 acres

MILLS, CLAYTON A. ESTATE — Rt. 2
Salem — 80 acres

MOELLER, LEO J. — Rt. 2
Salem — 120 acres

MILLS, CLAYTON A. ESTATE — Rt. 2
Salem — 40 acres

MOSHER, JAMES J. — Rt. 2
Salem — 185 acres

MILLS, CLAYTON A. ESTATE — Rt. 2
Salem — Keith and Nellie Mills Tenant — 160 acres

MYERS, RALPH A. — Rt. 1
Mt. Pleasant — 200 acres



MYERS, RALPH A.
Mt. Pleasant

Rt. 1
285 acres

NICHTING, JOHN M.
Salem Lester Nichlin Tenant

Rt. 2
160 acres

MYERS, W.O. AND DAISY
New London

Rt. 1
253 acres

PARKS, MRS. MINNIE
Salem

Rt. 2
100 acres

NELSON, PAUL
Mt. Pleasant

Rt. 1
80 acres

PARKS, VERNON E.
Salem

Rt. 2
160 acres

NICHTING, J.J.
Salem Ed Menke Tenant

Rt. 2
160 acres

PAYNE, JESS
Mt. Pleasant Edward Long Tenant

Rt. 1
90 acres

PETERSON, RAYMOND
Salem
Rt. 2
80 acres

PICKARD, DEWEY
Mt. Pleasant
Rt. 1
120 acres



PETTERMAN, CLEM
Salem
Rt. 2
128 acres

PICKARD, OWEN J.
Mt. Pleasant
Rt. 1
80 acres

PFEIFFER, GORDON O.
Salem
Rt. 2
110 acres

REPPERT, A.D.
Salem
Warren Rehm Tenant
Rt. 2
433 acres

PFIEFFER, ROBERT M.
Salem
Rt. 2
176.5 acres

RICH, WILLIAM E.
Salem
Rt. 2
360 acres

OBERTSON, ARCHER
alem

Rt. 2
80 acres

BERTSON, KENNETH
. Pleasant

Rt. 1
177.5 acres

GERS, IRMA
w London

Rt. 1
160 acres

AUMS, PAUL E.
t. Pleasant

Rt. 1
405 acres

SCHULTE, PAUL H. AND CHRISTINE
Salem

Rt. 2
110 acres

SHAFFUER, F.E.
Mt. Pleasant

Rt. 1
152 acres



SHEETS, JAMES
Mt. Pleasant

Rt. 1
212 acres

SHRINER, WALTER
Salem Wilmer Cox Tenant

Rt. 2
400 acres

SINCLAIR SERVICE STATION
Salem
Rt. 2

STUEKERJUERGEN, FRED J.
Salem
Rt. 2
230 acres

SMITH, MELVIN C.
Mt. Pleasant
Rt. 4
260 acres

TRUEBLOOD, DORSON H.
Salem
Rt. 2
132 acres

SPERFSLAGE, ALVIN
Mt. Pleasant
Rt. 1
148 acres

TWEEDY, R.J.
Mt. Pleasant
Rt. 1
247 acres

STERZING, B.J.
Mt. Pleasant
Rt. 1
207 acres



WADDLE, EDWIN R.
Salem
Rt. 2
28 acres

WALLINGFORD, LENORE
Salem Albert A. Schmidt
Rt. 2
240 acres

WATTS, CHARLES
Salem
Rt. 2
260 acres

WALLJASPER, FRANCES
Salem
Rt. 2
360 acres

McKIM, MILO W.
Mt. Pleasant
Rt. 1
214 acres

WALLJASPER, KARL
Salem
Rt. 2
200 acres

WELLS, HILDA POWERS
Mt. Pleasant
Rt. 1
286 acres

WATTS, C.F.
Salem Dale Watts Tenant
Rt. 2
100 acres

WESTERBECK, MARLYN E.
Salem
Rt. 2
52 acres

WILLIAMS, DAWN
Mt. Pleasant
Rt. 1
110 acres

WILLIS, GEORGE
Mt. Pleasant
Rt. 1
40 acres



WILLIAMS, DENVER M.
Mt. Pleasant
Rt. 1
200 acres

WITTE, ALBERT
Salem
Rt. 2
120 acres

WILLIAMS, HOMER
Salem
Rt. 2
360 acres

WITTE, IGNATIOUS
Salem
Rt. 2
120 acres

WILLIAMS, HOMER
Salem
Rt. 2

WITTING, HENRY
Salem
Rt. 2
160 acres

JEFFERSON TOWNSHIP

WAYLAND

COPPOCK

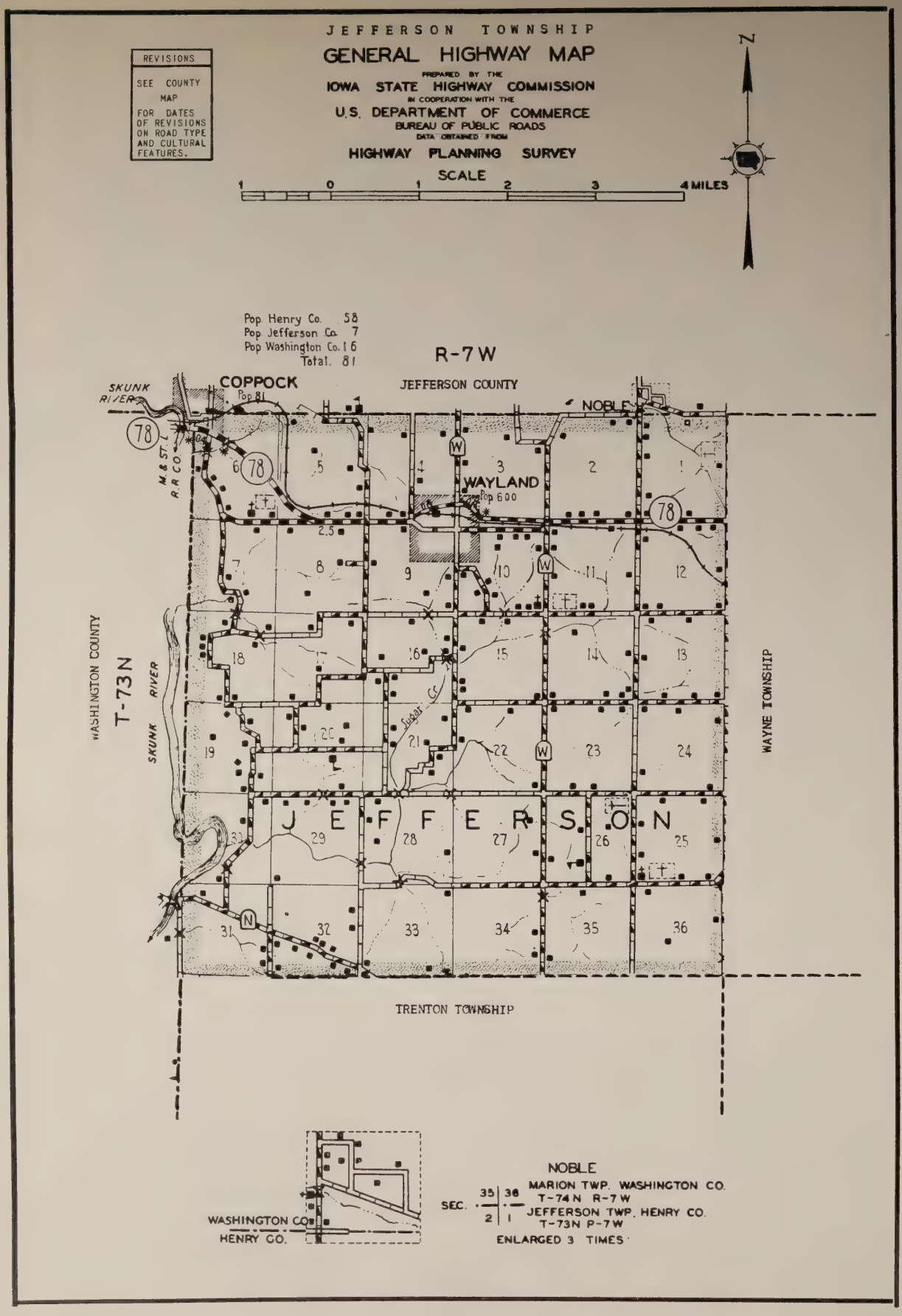
JEFFERSON TOWNSHIP
GENERAL HIGHWAY MAP
PREPARED BY THE
IOWA STATE HIGHWAY COMMISSION
IN COOPERATION WITH THE
U.S. DEPARTMENT OF COMMERCE
BUREAU OF PUBLIC ROADS
DATA OBTAINED FROM
HIGHWAY PLANNING SURVEY
REVISIONS
SEE COUNTY MAP
FOR DATES OF REVISIONS ON ROAD TYPE AND CULTURAL FEATURES.
SCALE
1 0 1 2 3 4 MILES
N
Pop. Henry Co. 58
Pop. Jefferson Co. 7
Pop. Washington Co. 16
Total. 81
R-7W
COPPOCK
Pop 81
JEFFERSON COUNTY
NOBLE
SKUNK RIVER
M. & ST. L. R.R. CO.
WAYLAND
Pop 600
WASHINGTON COUNTY
T-73N
SKUNK RIVER
Sugar Cr.
WAYNE TOWNSHIP
J E F F E R S O N
TRENTON TOWNSHIP
WASHINGTON CO.
HENRY CO.
NOBLE
SEC. 35 36 2 1
MARION TWP. WASHINGTON CO.
T-74N R-7W
JEFFERSON TWP. HENRY CO.
T-73N R-7W
ENLARGED 3 TIMES

WAYLAND

Originally called Marshall when it was founded in 1851, the incorporated town of Wayland serves as the principal trading center of the farming community in the northwest portion of Henry County. The town has a present population of 600. Through it runs the Minneapolis & St. Louis Railroad.

Among the first settlers of Wayland at the time it was called Marshall were H. Williams, J. Plunkett, Zeno Plunkett, Lee Plunkett, R. N. Pickell, George Warren and Curtiss Plifton. The first store was opened here by R. N. Pickell, who also served as the town's first postmaster. Today, Wayland is the leading community of Jefferson Township, which has a total population of 1,386.

SUGAR CREEK CHURCH WAYLAND
Built 1908

UNITED BRETHREN CHURCH WAYLAND

FINLEY M. E. CHAPEL WAYLAND
Founded 1851

CENTER CHAPEL WAYLAND
Built 1871 Rev. Leeper



MAPLE GROVE SCHOOL Rt. 1
Wayland

BAPTIST CEMETERY Rt. 1
Wayland

FLOWERS SCHOOL 1909 Rt. 1
Wayland

NEBEL'S SERVICE STATION
Wayland 6 acres

ELM SCHOOL DIST. #3 Rt. 1
Wayland 1 acre

SINCLAIR STATION WAYLAND

SUGAR CREEK CEMETERY Rt. 1
Wayland

WAYLAND FEED AND GRAIN JEFFERSON



ALLIMAN, D.J.
Mt. Pleasant
Rt. 5
29 acres



BEACHY, JOE E.
Wayland
Rt. 2
119 acres

ALLIMAN, DAN J.
Wayland Paul Miller Tenant
Rt. 1
80 acres

BLOSSER, LAVERN
Wayland Daniel Leichty Operator
Rt. 1
130 acres

ARBOGAST, JOHN
Wayland
Rt. 1
4½ acres

BOESE, ALBERT
Wayland
Rt. 2
110 acres

BANK, ARTHUR
Mt. Pleasant
Rt. 5
145 acres

BOESE, HARRIS
Wayland
Rt. 1
3½ acres

BOESE, ORIE
Wayland

Rt. 1
80 acres

BOSHART, D.F.
Wayland

Rt. 1
80 acres

BOOZEL, GEORGE
Wayland

Rt. 2
242 acres



BOSHART, DENNIS
Wayland

Rt. 1
100 acres

BOSHART, ALVIN
Wayland

Rt. 1
120 acres

BRENNEMAN, E.R.
Wayland

Rt. 1
60 acres

BOSHART, CLAIR
Wayland Roy Boshart Opeator

Rt. 1
83 acres



BRIMHALL, H.E.
Wayland Keith Brimhall

Rt. 1
200 acres

BROOKS, ETHAN
Wayland
Rt. 2
50 acres

CLARK, MRS. DELL
Wayland
Allen Clark Tenant
Rt. 2
90 acres

BURGRAFF, HENRY
Wayland
Rt. 1
7 acres

COLMAN, JOHN
Mt. Pleasant
Rt. 5
78 acres

CAMPBELL, ANNA
Wayland
Rt. 1
50 acres

CONRAD, DANIEL
Wayland
Rt. 1
160 acres

CAMPBELL, MELVIN
Wayland
Rt. 1
60 acres

CONRAD, EDWIN
Wayland
Rt. 1
80 acres

CONRAD, FRANCIS
Wayland

Rt. 1
105 acres

DAVIES, H.E. ESTATE
Wayland

Rt. 2
247 acres

DAVISON, ARTHUR
Wayland

Rt. 2
117 acres

DAVISON, HOMER
Wayland

Rt. 2
98 acres

EARNEST, ELMER
Wayland

Rt. 2
232 acres

EICHELBERGER, WM.
Wayland

Rt. 1
118 acres

EIGISTI, EMERY
Wayland Orlin Eigisti Tenant

Rt. 1
100 acres

EIGSTI, EMERY
Wayland Mervin Eigsti Operator

Rt. 1
120 acres

EIGSTI, LYDIA
Mt. Pleasant
Rt. 5
160 acres

FREYENBERGER, C.J.
Wayland
Rt. 1
65 acres

ERNST, RAY
Wayland
Rt. 1
160 acres

FREYENBERGER, CHRIS
Wayland
Rt. 1

EVERTS, PARKER
Wayland
Rt. 1
80 acres

FREYENBERGER, EDWIN
Wayland
Rt. 1
120 acres

FREY, OTTO F.
Wayland Warrern Slacel Opr.
Rt. 1
108 acres

FREYENBERGER, EZRA
Wayland
Rt. 2
80 acres

GARRETT, A.F.
Wayland
Rt. 1
343 acres

GRABER, AMOS
Wayland
Rt. 2
132 acres

GERIG, MARTIN C.
Wayland Allen Gerig
Rt. 1
160 acres

GRABER, FANNIE
Wayland
Rt. 2
110 acres

GERIG, VERON
Wayland
94 acres

GRABER, JOSEPH
Wayland
Rt. 2
100 acres

GOOD, JOSEPH E.
Wayland
88 acres

GRABER, JOSEPH
Wayland Willis Graber Operator
Rt. 2
260 acres



GRABER, LAVERNE
Wayland

Rt. 1
187 acres

HENSLEY, CARL
Wayland

Rt. 2
80 acres

GRABER, WARREN
Mt. Pleasant

Rt. 5
80 acres

HENSLEY, CARL
Wayland

Rt. 2
120 acres

GROWL, MARGRETT
Wayland

Rt. 1
39 acres



HERTIG, CHRIS
Wayland

Rt. 2
90 acres

HEBEL, CLARA
Mt. Pleasant Hugh Hite Tenant

Rt. 5
77 acres

HERTIG, DILLION
Wayland

Rt. 1
80 acres

HESSELTINE, V.J.
Wayland

Rt. 2
130 acres

HIRSCHY, J.C.
Wayland

Rt. 1
203 acres

HINKLE, ERNEST C.
Wayland

Rt. 2
80 acres



HIRCHSY, J.C.
Wayland Virgil Blosser

Rt. 1
67 acres

HINKLE, JOHN C.
Wayland

Rt. 1
64 acres

HULME, MAX H.
Wayland

Rt. 1
180 acres



HINKLE, PETER
Wayland

Rt. 2
5 acres

HULME, SAM S.
Wayland John Dill Hulme Operator

Rt. 1
60 acres

HULME, SAM S.
Wayland
Rt. 1
155 acres

KAUFFMAN, JOE
Wayland
Rt. 2
120 acres

HYDE, ROLL
Wayland
Rt. 2
20 acres

KAUFFMAN, JOHN V.
Wayland
Rt. 1
155 acres



KAUFFMAN, ANDY
Wayland
Rt. 2
80 acres

KAUFFMAN, JOHN V.
Wayland
Rt. 2

KAUFFMAN, HAROLD
Wayland
Rt. 2
80 acres

KAUFFMAN, LOUIE
WAYLAND

KAUFFMAN, MAX
Wayland James Roth Tenant
Rt. 2
320 acres

LEICHTY, LEONARD
Mt. Pleasant
Rt. 5
117 acres

KAUFFMAN, RALPH
Wayland Dean Kauffman Operator
Rt. 2
140 acres

LEICHTY, SIMON
Wayland
Rt. 1
160 acres

KRABILL, ROBERT
Wayland
Rt. 2
33 1/3 acres

LEICHTY, WILLARD
Wayland
Rt. 1
80 acres

KUHN, MARCUS
Wayland
Rt. 1
73 acres



LODER, CLARK J.
Wayland
Rt. 2
85 acres

LODER, CLARK J.
Wayland
Rt. 2
60 acres



McGUIRE, MAX
Wayland
Rt. 2
120 acres

MAGDEFRAU, FRANK
Wayland
Rt. 2
144 acres

McGUIRE, NEWA
Wayland
Rt. 2
184 acres

MANNING, C.W.
Wayland
Rt. 1
40 acres



MESSER, ARTHUR
Wayland
Ernest Messer
Rt. 1
160 acres

McGUIRE, H.G.
Wayland
Rt. 2
146 acres

MILLER, HAROLD
Wayland
Rt. 1
380 acres

MILLER, HAZEL
Wayland

Rt. 1
160 acres

MEYERS, ELMER
Wayland

Rt. 2

MILLER, JOE
Wayland

Rt. 2
70 acres



MEYERS, HAROLD
Wayland Orval Miller Tenant

Rt. 1
300 acres

MILLER, KENNETH
Wayland

Rt. 2
130 acres

MEYER, HAROLD AND ALDINE
Wayland

Rt. 2
170 acres

MILLER, OSCAR
Mt. Pleasant

Rt. 5
76 acres

MOHR, IRWIN M.
Mt. Pleasant

Rt. 5
78½ acres

MOLANDER, WALTER
Mt. Pleasant
Rt. 5
80 acres

MYERS, ELMER
Wayland
Rt. 2
360 acres

MOORE, LAWRENCE
Mt. Pleasant
Rt. 5
140 acres



MYER, HAROLD
Wayland
Art Speas Operator
Rt. 2
116 acres

MOUL, LESTER
Wayland
Rt. 1
120 acres

NEBEL, FRANK
Wayland
Rt. 1
270 acres

MYERS, DONALD
Wayland
Rt. 1

NEBEL, MILTON
Mt. Pleasant
Rt. 5
90 acres

NEFF, BEN
Wayland Marvin Keith Operator
Rt. 2
120 acres

NEFF, FRANK
Wayland
Rt. 2
80 acres

NEFF, BEN
Wayland
Rt. 2
77 acres

NEFF, FRANK AND SON
Wayland
Rt. 2
37½ acres

NEFF, ELMER
Wayland
Rt. 2
133 acres

NEFF, HENRY
Wayland
Rt. 2
33 acres

NEFF, FRANK
Wayland
Rt. 2

NEFF, LESTER
Wayland
Rt. 2
120 acres

NEFF, WM. H.
Wayland Ralph Reshley Tenant
Rt. 2
353 acres

PARKER, DELBERT
Wayland
Rt. 1
80 acres

NORRELL, JOHN
WAYLAND

PAYNE, ASA
Wayland
Rt. 1
160 acres

OLSON, HARRY
Mt. Pleasant Wm. Freyenberger Tenant
Rt. 5
120 acres

RENSBERGER, J.Y.
Wayland
Rt. 1
80 acres

ORR, M.J.
Wayland
Rt. 1
82 acres

RHUM, CLARENCE
Wayland
Rt. 2
80 acres

RICH, ALLEN
Wayland

Rt. 1
124 acres

RICH, FOREST
Wayland

Rt. 2
10 acres

RICH, ALLEN
Wayland

Rt. 1
124 acres

RICHARD, D.F.
Wayland

Rt. 1
160 acres

RICH, MRS. DAVE
Wayland Emery McGuire Tenant

Rt. 2
80 acres

RICHARD, OSCAR
Wayland

Rt. 1
151½ acres

RICH, DONALD J.
Wayland

Rt. 2
105 acres

RICHARD, PETER
Wayland

Rt. 1
80 acres

RICHARD, WILL
Wayland

Rt. 2
27 acres

RIXE, HAROLD D.
Wayland

Rt. 2
50 acres

RICHARDS, ROSIE
Wayland Raymond Richards

Rt. 1
65 acres

ROBERTSON, ROBERT
Mt. Pleasant

Rt. 5
37 acres

RICHENBERGER, EDWARD
Wayland

Rt. 1
2 acres

ROTH, ALLEN
Wayland

Rt. 2
100 acres

RICHENBERGER, J.C.
Wayland

Rt. 1
5 acres

ROTH, BEN R.
Wayland

Rt. 2
60 acres



ROTH, BEN R.
Wayland Vernon Roth Operator
Rt. 2
97 acres

ROTH, LESTER
Wayland
Rt. 1
80 acres

ROTH, BEN R.
Mt. Pleasant
Box 82 Rt. 5
10 acres

ROTH, MILTON
Wayland
Rt. 1
80 acres

ROTH, DAN E.
Wayland
Rt. 3
114 acres

ROTH, ORIE
Wayland
Rt. 2
150 acres

ROTH, GLENN
Wayland
Rt. 2
141 acres

ROTH, RAYMOND
Wayland Roscoe Bain
Rt. 1
96 acres

ROTH, SAM
Mt. Pleasant

Rt. 5
66 acres

SCHLATTER, R.D.
Mt. Pleasant

Rt. 5
80 acres

SALZMAN, ART
Wayland

Rt. 1
105 acres

SCHLATTER, R.D.
Mt. Pleasant

Rt. 5
80 acres

SCHADT, WILLIE
Wayland

Rt. 1
91 acres

SCHROCK, ELMER L.
Wayland

Rt. 1
20 acres

SCHLATTER, JOHN AND NETTIE
Wayland

Rt. 1
160 acres

SCHROLL, ESPEY
Wayland

Rt. 2
125 acres



SEBERG, ROY
Wayland William Eicher Operator 240 acres

TSCHANTZ, HOMER E. Rt. 2
Wayland 80 acres

STAUFFER BROS. Rt. 2
Wayland 155 acres

UNTERNAHNER, NOAH Rt. 2
Wayland 95 acres

STAUFFER, VERNON
Wayland 20 acres

VANSANT, JOHN Rt. 2
Wayland 70 acres

STAUFFER, VERNON Rt. 1
Wayland 170 acres

WAGNER, LEO K. Rt. 2
Wayland 133 acres

WAGNER, LESTER
Wayland

Rt. 2
200 acres



WENGER, PETER
Mt. Pleasant

Rt. 5
120 acres

WAYLAND SALES BARN

WAYLAND



WENGER, RALPH
Mt. Pleasant

Rt. 5
150 acres

WENGER, IRA
Mt. Pleasant

Rt. 5
74 acres

WENGER, RAYMOND
Wayland

Rt. 1
130 acres

WENGER, IRA
Wayland

Rt. 1
150 acres

WENGER, SARAH
Mt. Pleasant

Rt. 5
78 acres

WIDMER, PAUL
Wayland Clarence Roth Jr. Tenant
Rt. 2
200 acres

WYSE, MRS. ELLA
Wayland
117 acres



WILSON, CLIFT
Wayland
Rt. 1
120 acres

WYSE, LEONARD
Mt. Pleasant Max Wyse Tenant
Rt. 5
120 acres

WYSE, ARTHUR
Wayland Roger Wyse Tenant
Rt. 1
90 acres

WYSE, RAY
Wayland
Rt. 1
130 acres

WYSE, EDD
Wayland Lloyd Roth Tenant
Rt. 1
120 acres

WYSE, SAM
Wayland
Rt. 1
80 acres

YODERS TURKEY FARM WAYLAND

ZILLMAN, JOHN
Wayland
Rt. 7
80 acres

ZEHR, LYLE
Wayland
Rt. 1
60 acres

MARION TOWNSHIP

MARION TOWNSHIP

Level, fertile and well drained by numerous creeks, Marion Township lies just north of Mount Pleasant city. As there are no towns or villages in the township, its residents do their trading at nearby Mount Pleasant. Through the center of the township, from north to south, runs State 218, which enters Mount Pleasant. The township is entirely devoted to agriculture. There are numerous churches and rural schools in the locality. Some wooded groves may be found along Little Potomac, Brandywine and Lynn creeks in the township.

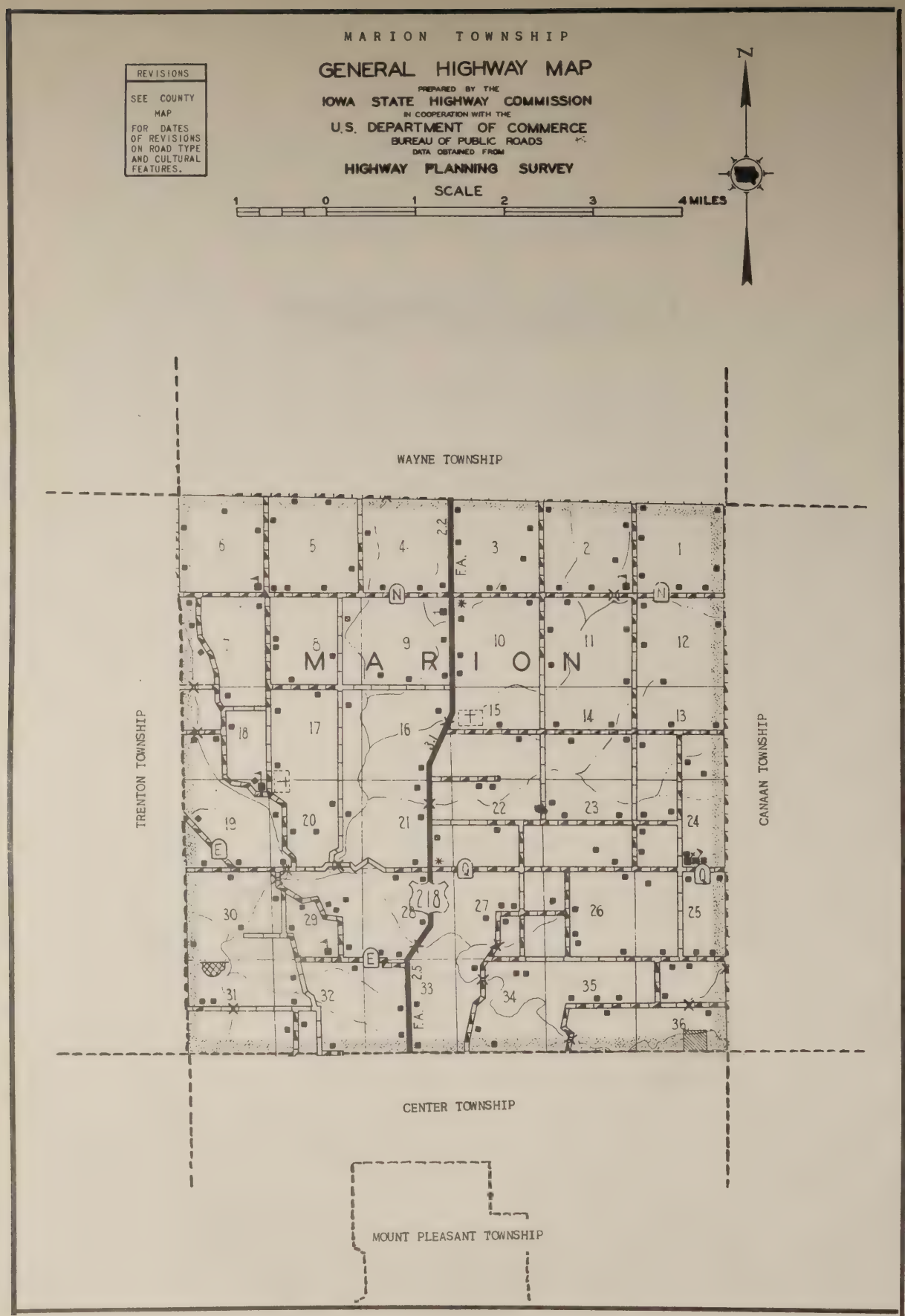
MARION TOWNSHIP
GENERAL HIGHWAY MAP
PREPARED BY THE
IOWA STATE HIGHWAY COMMISSION
IN COOPERATION WITH THE
U.S. DEPARTMENT OF COMMERCE
BUREAU OF PUBLIC ROADS
DATA OBTAINED FROM
HIGHWAY PLANNING SURVEY
REVISIONS
SEE COUNTY MAP FOR DATES OF REVISIONS ON ROAD TYPE AND CULTURAL FEATURES.
SCALE
1 0 1 2 3 4 MILES
N
WAYNE TOWNSHIP
TRENTON TOWNSHIP
CANAAN TOWNSHIP
CENTER TOWNSHIP
MOUNT PLEASANT TOWNSHIP
MARION
F.A. 22
F.A. 23
218

M. E. CIRCUIT PRAIRIE GEM CHURCH
MT. PLEASANT Built 1866

WESLEY CHAPEL
Built 1857

MT. PLEASANT

OAK GROVE CHURCH

MT. PLEASANT

HICKORY GROVE CEMETERY Rt. 2
Mt. Pleasant

PARIRIE MOUND SCHOOL Rt. 2
Mt. Pleasant

OAK GROVE SCHOOL Rt. 5
Mt. Pleasant

RICHWOOD SCHOOL MT. PLEASANT



ALLEN, LYNN
Mt. Pleasant
Rt. 5
151 acres

ANDERSON, CARL A.
Mt. Pleasant
Rt. 5
160 acres

ALLEN, T. DEAN
Mt. Pleasant
Rt. 2
160 acres

ANDERSON, JESSIE W.
Mt. Union
Rt. 1

ALLENDER, WIL
Mt. Pleasant
Rt. 5
176 acres

ANDERSON, JESSIE W. & STELLA
Mt. Union
Rt. 2
140 acres

ALLENDER, WILBUR W.
Mt. Pleasant
Rt. 5
317 acres

BAKER, H.V.
Mt. Pleasant
V. Plackles Tenant
Rt. 2
215 acres

BAKER, HORACE
Mt. Pleasant
Rt. 5
160 acres

BARR, LESLIE F.
Mt. Pleasant Kenneth Barr Tenant
Rt. 5
170 acres

BAKER, WM. J.
Mt. Pleasant
Rt. 5
65 acres

BARR, MRS. NETTIE E.
Mt. Pleasant
Rt. 2
80 acres

BARNGROVER, C.D.
Mt. Pleasant Walter Hoover Tenant
Rt. 5
240 acres

BATES, BERNARD K.
Mt. Pleasant
Rt. 5
240 acres



BARR, LESLIE
Mt. Pleasant Harlan Erickson Opr.
Kenneth Barr Operator
Rt. 5
332 acres

BORDERS, WALTER F. AND RUTH
Mt. Pleasant Cecil Traut Opr.
Rt. 2
80 acres

BROWN, LLOYD
Mt. Pleasant
Rt. 2
120 acres

BURDEN, FLOYD D.
Mt. Pleasant
Rt. 5
369 acres

BROWN, RAY C.
Mt. Pleasant Lloyd Wonderlich Tenant
Rt. 2
80 acres

BURNS, CLARK H.
Mt. Pleasant
Rt. 2
133 acres

BROWN, ROY
Mt. Pleasant
Rt. 2
80 acres

CANBY, CHARLES W.
Mt. Pleasant
Rt. 2
160 acres



BRYANT, WALTER L.
Mt. Pleasant
Rt. 5
130 acres



CANBY, REX AND CLARENCE
Mt. Pleasant
Rt. 2
160 acres

CARLSON, CARL
Mt. Pleasant
Rt. 5
120 acres

COLEMAN, THEODORE
Mt. Pleasant
Rt. 5
33 acres

CHANDLER, HATTIE
Mt. Pleasant Andrew Dale
88 acres

CONNER, FRANK
Mt. Pleasant
Rt. 5
115 acres

CLUFF, ALVA G.
Mt. Pleasant
Rt. 5
195 acres

CORNICK, ELVIN & VERA
Mt. Pleasant
Rt. 5
330 acres

COE, MRS. LAURA
Mt. Pleasant Wayne Allender Operator
Rt. 2
126 acres

CORY, F. BYRON B.
Mt. Pleasant
Rt. 2
160 acres

DAVIS, MAY
Mt. Pleasant
Rt. 5
267 acres

ENGLEBRIGHT, HAROLD
Mt. Pleasant
Rt. 5
120 acres

DEARDORFF, MRS. MARY
Mt. Pleasant
Rt. 2
118 acres

ERICKSON, MARGARET
Mt. Pleasant
Rt. 2
78 acres

DRAIN, GEO. W.
Mt. Pleasant
Rt. 5
140 acres

ERNEST, J.B.
Mt. Pleasant
Rt. 2
63 acres

ELGER, HERMAN E.
Mt. Pleasant
Rt. 2
280 acres

FELGAR, JAMES E.
Mt. Pleasant
Rt. 5
180 acres

FORBES, PORTER L.
Mt. Pleasant
Rt. 5
160 acres

GIPPLE, BOB
Mt. Pleasant Art Young Tenant
Rt. 2
100 acres

GARRLES, MRS. NELLIE
Mt. Pleasant
Rt. 2
90 acres

HANZE, CONRAD
Mt. Pleasant
Rt. 2
130 acres

GILLIAND, G.B.
Mt. Pleasant Walter Ferguson Oper.
Rt. 5
240 acres

HATCH, WALTER W.
Mt. Pleasant
Rt. 5
175 acres

GILLIS, ROBERT H.
Mt. Pleasant
Rt. 2
160 acres

HENKEL, WILLIAM B.
Mt. Pleasant
Rt. 2
180 acres

HOAGLIN, WILFRED M. 289 acres Rt. 2
Mt. Pleasant Robert White, Tenant

HARPER Rt. 5
Mt. Pleasant Kenneth Hill Operator 204 acres

HOAGLIN, WILFRED B. Rt. 2
Mt. Pleasant 160 acres

HUMMELL, WILBUR G. Rt. 2
Mt. Pleasant 40 acres

HOOKOM, GLENN A. Rt. 2
Mt. Pleasant 80 acres

HUMPHREY, BETTIE Rt. 2
Mt. Pleasant 135 acres

HOUSTON, JAMES CLARENCE Rt. 5
Mt. Pleasant 160 acres

HURLEY, J.J. Rt. 2
Mt. Pleasant 280 acres



HURLEY, LAWRENCE
Mt. Pleasant
Rt. 2
80 acres

JOHNSON, VICTOR A.
Mt. Pleasant
Rt. 2
120 acres

INGLEBRIGHT, LESLIE C.
Mt. Pleasant
Rt. 2
120 acres

JONES, INA C.
Mt. Pleasant
Rt. 2
180 acres

JACKSON, HOMER E.
Mt. Pleasant
Rt. 2
80 acres

KAIGHIN, FRANK A.
Mt. Pleasant
Rt. 2
102 acres

JOHNSTON, CLEO
Mt. Pleasant
Rt. 2
120 acres

KING, HAROLD
Mt. Pleasant
Rt. 2
120 acres

KOPP ESTATE
Mt. Pleasant James Hawbaker Opr.
Rt. 2
160 acres

KOPP, MRS. GRACE
Mt. Pleasant
Rt. 2
160 acres

LAKE, OLIVER
Mt. Pleasant
Rt. 5
119 acres



LANE, WARREN
Mt. Pleasant
Rt. 2
147 acres

LAUER, GILBERT D.
Mt. Pleasant
Rt. 2
160 acres

LAUGER, JOHN A.
Mt. Pleasant
Edwin Swartzendauber Operator
Rt. 2
220 acres

LAUGER, JOHN A.
Mt. Pleasant Swhatzendruber Operator
Rt. 2
220 acres

LAUGHLIN, MRS. RUTH
Mt. Pleasant Robert Hassenfritz
Rt. 5
160 acres

LEWIS, THOMAS R.
Mt. Pleasant
Rt. 5
80 acres

LUND, WALTER
Mt. Pleasant Marvin Lund Operator
Rt. 5
90 acres

LINCH, JOSEPH C.
Mt. Pleasant J. Clark Linch Tenant
Rt. 2
60 acres

LYNCH, MRS. MAMIE
Mt. Pleasant Ralph Woline Tenant
Rt. 2
120 acres

LINDQUIST, IDA J.
Mt. Pleasant
Rt. 2
74 acres

MAHER ESTATE
Mt. Pleasant
Rt. 5
100 acres

LONG, FRED
Mt. Pleasant
Rt. 2
160 acres

MALLAMS, MILES E.
Mt. Pleasant
Rt. 2
160 acres

MARSHALL, B.E. Rt. 5
Mt. Pleasant 15 acres



MATTHEWS, PERRY Rt. 2
Mt. Pleasant C.E. Mumme Opr. 160 acres

MARTIN, EZRA M. Rt. 2
Mt. Pleasant 80 acres

McALLISTER, MRS. EARL Rt. 2
Mt. Pleasant Wayne Carrels Opr. 240 acres

MATHEWS, ALBERT A. AND ELMER G. Rt. 5
Mt. Pleasant 183 acres

McCORMICK, MRS. DOROTHY Rt. 2
Mt. Pleasant 101 acres

MATHEWS, FLOYD M. Rt. 5
Mt. Pleasant Harry L. Bryant 300 acres

McCORMICK, EMMET Rt. 2
Mt. Pleasant 80 acres

MEEKER, PEARL
Mt. Pleasant
Rt. 5
120 acres

MILLER, HENRY R.
Mt. Pleasant
Rt. 5
10 acres

MEEKER, MRS. SAM
Mt. Pleasant
Rt. 2
170 acres



MOORE, A.H.
Mt. Pleasant
Rt. 2
200 acres



METZGER, RUSSELL L.
Mt. Pleasant
Rt. 5
80 acres

MOORE, ANGUS E.
Mt. Pleasant
Rt. 2
40 acres

MILLER, HAZEL C.
Mt. Pleasant Paul Williams Tenant
Rt. 2
538 acres

NEFF, FRED S.
Mt. Pleasant
Rt. 5
67 acres

NEIL, MILDRED
Mt. Pleasant
Rt. 2
80 acres

PAYNE, ROY C.
Mt. Pleasant
Rt. 2
218 acres

NELSON, MRS. HELEN
Mt. Pleasant Earl Swartzendrauber Opr.
Rt. 5
160 acres



PAYNE, ROY
Mt. Pleasant John B. Payne Tenant
Rt. 2
80 acres

NELSON, MRS. KENNETH
Mt. Pleasant
Rt. 2
83 acres

PECKHAM, PEARL
Mt. Pleasant
Rt. 2
120 acres

OLSON, ANTON
Mt. Pleasant
Rt. 2
11½ acres

PETERSON, LESTER E.
Mt. Pleasant
Rt. 2
80 acres

PETERSON, WARREN
Mt. Pleasant
Rt. 2
160 acres

RANCK, MRS. FERN
Mt. Pleasant
Rt. 2
80 acres

PHILLIPS, T. J.
Mt. Pleasant Clarence Benson Tenant
Rt. 5
327 acres

RICHENBERGER, EMMA C.
Mt. Pleasant
Rt. 5
120 acres

PROTTSMAN, CHARLES H.
Mt. Pleasant
Rt. 2
160 acres



RIDINGER, GLEN R.
Mt. Pleasant
Rt. 5
120 acres

PROTTSMAN, HARRY E.
Mt. Pleasant
Rt. 2
130 acres

RILEY, IVAN H.
Mt. Pleasant Don Riley Tenant
Rt. 2
120 acres

SATOR, H.E.
Mt. Pleasant Keith Englebrigrt Opr. Rt. 2
155 acres

TACKENBERG, A.J.
Mt. Pleasant Rt. 5
136 acres

SCHUERMAN, GILBERT
Mt. Pleasant Rt. 2

TAYLOR, MRS. ORA
Mt. Pleasant Rt. 2
80 acres

SCHUERMAN, GILBERT H.
Mt. Pleasant Rt. 2
560 acres

TAYLOR, VERL & MYRTLE
Mt. Pleasant Rt. 2
100 acres

SOMMERFELD, PAUL F.
Mt. Pleasant Rt. 5
147 acres

THOMAS, PAUL B.
Mt. Pleasant Rt. 5
55 acres

TRAUT, MISS BERTHA — Rt. 2
Mt. Pleasant — Frank H. Jones Operator — 110 acres

VAN SYOC, JOHN F. — Rt. 1
Mt. Union — Chester Neil Operator — 100 acres

TRAXLER, ISA — Rt. 5
Mt. Pleasant — James McMullen — 57 acres

WALTERS, WM. G. — Rt. 2
Mt. Pleasant — 80 acres

TYNER, HARRY — Rt. 5
Mt. Pleasant — Hobert Coberly — 90 acres

WARD, ROBERT — Rt. 2
Mt. Pleasant — 240 acres

VAN ALLEN, ALMA E. — Rt. 2
Mt. Pleasant — Roland Lauer Tenant — 160 acres

WATSON, CHARLES — Rt. 2
Mt. Pleasant

WATTERS, ROBERT
Mt. Pleasant
Rt. 2
95 acres

WICKHAM, RALPH
Mt. Pleasant
Rt. 2
200 acres

WEEKLY, MRS. VIRGIL
Mt. Pleasant
Rt. 1
60 acres

HOAGLIN, WILFORD B. AND CHASE, EDITH M.
Mt. Pleasant
Rt. 2
200 acres

WEIR, FRANCES
Mt. Pleasant
Art Walter Tenant
Rt. 2
80 acres

HOAGLIN, WILFORD B. AND CHASE, EDITH M.
Mt. Pleasant
Rt. 2
171 acres

WIER, MRS. LIZZIE
Mt. Pleasant
Rt. 5
154 acres

WILLIAMS, DAVID T.
Mt. Pleasant
Rt. 5
120 acres



WILLITS, C.R.
Mt. Pleasant
Rt. 5
320 acres

YOUNG, EVERETTE D.C.
Mt. Pleasant Young Operator
Rt. 5
240 acres

WILLITS, RUTH
Mt. Pleasant Roy Wiggins
Rt. 5
250 acres

ZILHMAN, JOHN
Mt. Pleasant Dwight Zilhman
Rt. 5
202 acres

WOLINE, ALBERT
Mt. Pleasant
Rt. 2
240 acres

ZUHN, WILL A.
Mt. Pleasant
Rt. 5
70 acres

MOUNT PLEASANT TOWNSHIP

MOUNT PLEASANT

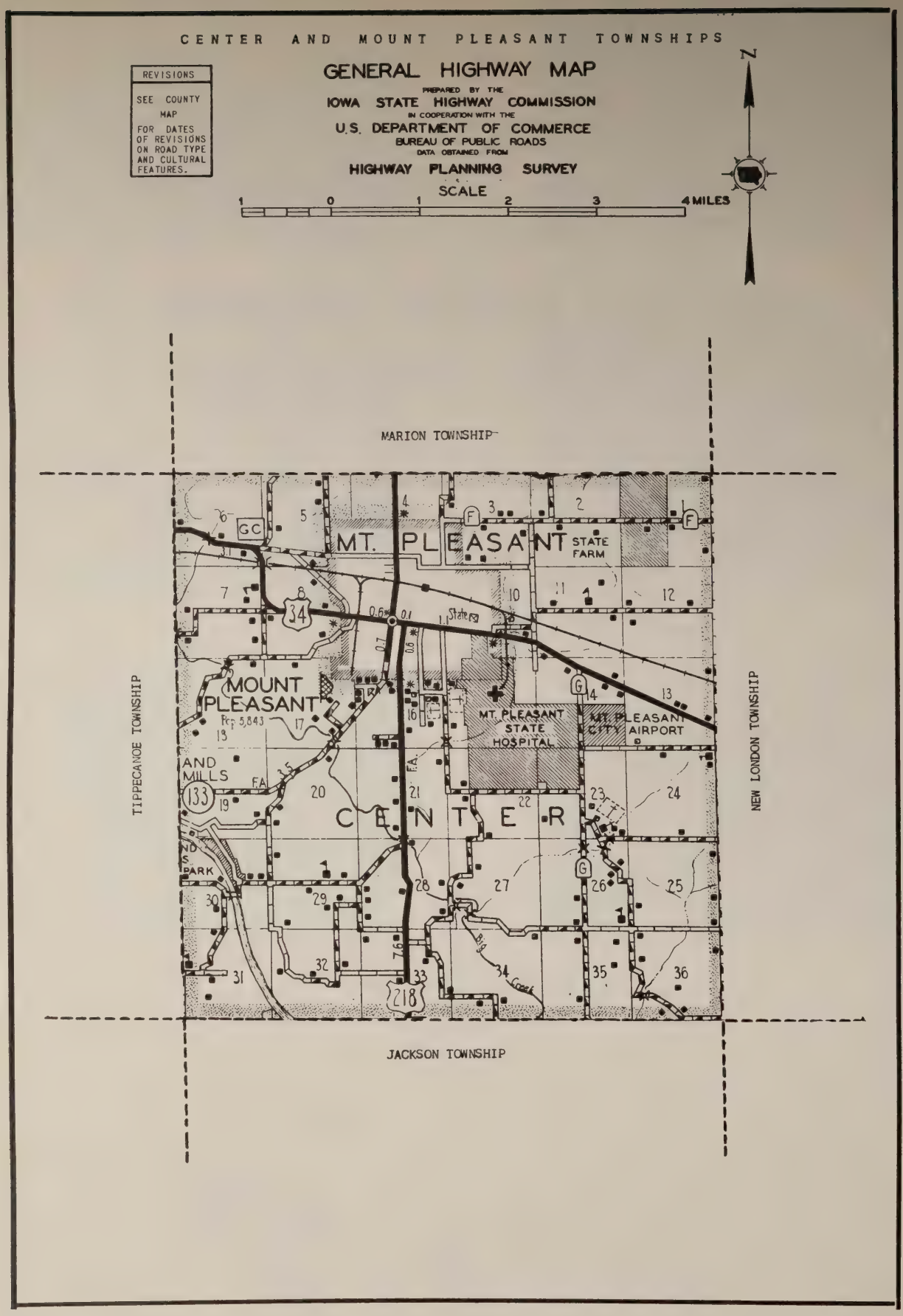
CENTER AND MOUNT PLEASANT TOWNSHIPS
REVISIONS
SEE COUNTY MAP FOR DATES OF REVISIONS ON ROAD TYPE AND CULTURAL FEATURES.
GENERAL HIGHWAY MAP
PREPARED BY THE
IOWA STATE HIGHWAY COMMISSION
IN COOPERATION WITH THE
U.S. DEPARTMENT OF COMMERCE
BUREAU OF PUBLIC ROADS
DATA OBTAINED FROM
HIGHWAY PLANNING SURVEY
SCALE
1 0 1 2 3 4 MILES
N
MARION TOWNSHIP
TIPPECANOE TOWNSHIP
NEW LONDON TOWNSHIP
JACKSON TOWNSHIP
MT. PLEASANT
STATE FARM
MOUNT PLEASANT
Pop 5,843
AND MILLS
MT. PLEASANT STATE HOSPITAL
MT. PLEASANT CITY AIRPORT
CENTER
Big Creek
GC
34
133
218
F.A.
State

MOUNT PLEASANT SQUARE

TWEEDY HOLSTEIN FARM
Hybrid Seed and Corn

Mt. Pleasant
Roger Tweedy Owner

TWEEDY HOLSTEIN FARMS
Hybrid Seed and Corn

Mt. Pleasant
Gib Tweedy Owner

TWEEDY HOLSTEIN FARM
Hybrid Seed and Corn

Mt. Pleasant
Ed. Tweedy Owner

TWEEDY HOLSTEIN FARMS
Hybrid Seed and Corn

Mt. Pleasant
Jim Tweedy Owner

Tweedy Holstein Farms and Tweedy Hybrid Seed Corn Farms

TWEEDY PREMIER JOE

ROGER

REGISTERED HOLSTEINS

GIB

JIM

HYBRID SEED CORN



ED

R. J. Tweedy and Sons Mt. Pleasant, Iowa

NEW LONDON TOWNSHIP

NEW LONDON

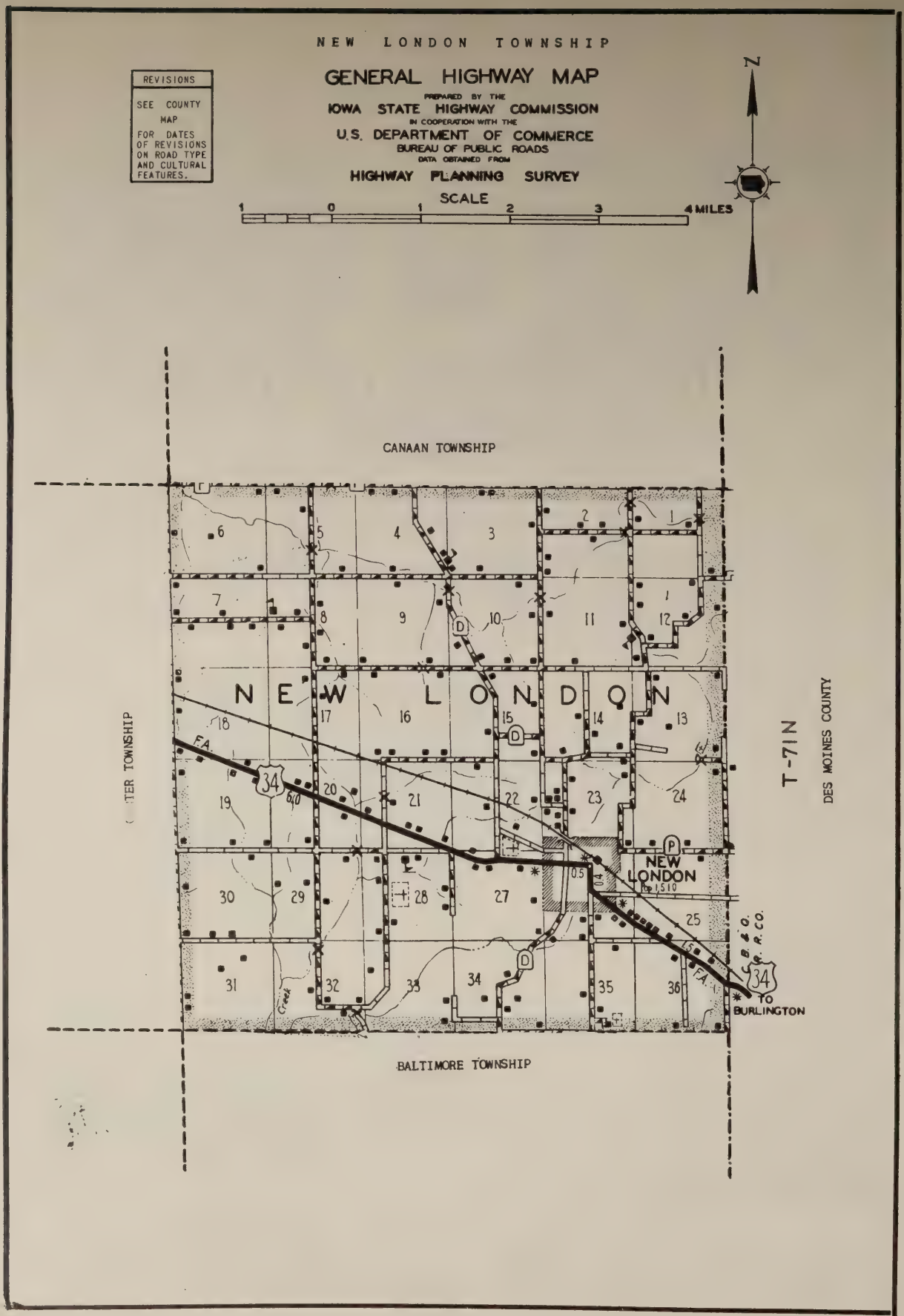
NEW LONDON TOWNSHIP
GENERAL HIGHWAY MAP
PREPARED BY THE
IOWA STATE HIGHWAY COMMISSION
IN COOPERATION WITH THE
U.S. DEPARTMENT OF COMMERCE
BUREAU OF PUBLIC ROADS
DATA OBTAINED FROM
HIGHWAY PLANNING SURVEY
SCALE
1 0 1 2 3 4 MILES
REVISIONS
SEE COUNTY MAP FOR DATES OF REVISIONS ON ROAD TYPE AND CULTURAL FEATURES.
N
CANAAN TOWNSHIP
NEW LONDON
NEW LONDON
Top 1,510
TO BURLINGTON
BALTIMORE TOWNSHIP
T-71N
DES MOINES COUNTY
34
F.A.
Creek

KROEHLER

SEALY

YOUNGSTOWN
KITCHENS

TAPPAN

WESTINGHOUSE

'Let Us Furnish Your Home!'

EASY
TERMS

FREE
DELIVERY

"BUY THE BEST FOR LESS"
at

MERSCHMAN
FURNITURE AND APPLIANCES

ST. PAUL, IOWA

PHONE — HOUGHTON 2407

Mt. Pleasant Bank & Trust Co.

"Your Personal Bank"

PHONE 301

Member F. D. I. C.

Corn Shelling and Trucking

KENNETH TOLANDER

OLDS PHONE 2481

Route 5, Box 89 Mount Pleasant, Iowa



BROOKS CEMETERY Rt. 1
New London 1 acre



WINFIELD COUNTRY CLUB Rt. 1
Winfield

BURGE CEMETERY NEW LONDON

ABEL, DAVID Rt. 2
New London Hookom Jeems Operator 160 acres

REECE CEMETERY Rt. 1
New London 8 acres

ALLEN, CHARLES M. Rt. 1
New London 135 acres

LEE-TOWN SCHOOL Rt. 1
New London

ALLEN, FRANK Rt. 1
New London Miles Garrles Tenant 180 acres

ANDERSON, CARL A.
New London

Rt. 1
56 acres



ANDERSON, RICHARD
New London

Rt. 2
80 acres

ANDERSON, CARL
New London Albert Warth Opr.

Rt. 1
80 acres

ASBY, H.C.
Mt. Pleasant

Rt. 1
240 acres

ANDERSON, PAUL
Mt. Pleasant

Rt. 1
160 acres

ASBEY, HOWARD
Mt. Pleasant

Rt. 1
240 acres

ANDERSON, RICHARD
New London

Rt. 2
117 acres

BALL, MRS. JOHN
New London

Rt. 2
180 acres

BAZEL, JAMES L.
New London
9 acres

BEATTIE, WALTER
New London
Rt. 1
83 acres

BEATTIE, GEORGE
Mount Pleasant
Rt. 1
160 acres

BLANCK, VERNON L.
New London
Rt. 2
5½ acres

BEATTIE, RAYMOND
Mt. Pleasant
Rt. 1

BONAR, FRANK
New London G.W. Higgins Renter
Rt. 1
30 acres

BEATTIE, RAYMOND
Mt. Pleasant
Rt. 1
280 acres

BRANDMEYER, HERMAN
Mt. Pleasant
Rt. 1
120 acres

BURKEY, HOWARD S. Rt. 1
Mt. Pleasant 100 acres

CARRIS, MRS. M.C. Rt. 1
Mt. Pleasant 80 acres

BURKHART, GUS New London
Harry Haist

CLARK, REBECCA Rt. 2
New London Harold Lee Tenant 160 acres

CALLOWAY, DAVID R. Rt. 1
New London 260 acres



CLINE, MANNING Rt. 1
Mt. Pleasant 82 acres

CARIS, MRS. M.C. Rt. 1
Mt. Pleasant Herbert F. Stonehouse Ten. 197 acres

COE, EDD Rt. 1
New London John Woline 60 acres

COE, EDWARD C.
New London
Rt. 1
180 acres

CORNICK PARK
Mt. Pleasant
Rt. 1
200 acres



COMSTOCK, LYDIA
New London
Rt. 2
90 acres



CROCKER, LLOYD
Mt. Pleasant Floyd Helparey Opr.
Rt. 1
110 acres

COMSTOCK, LYDIA
New London
Rt. 2
90 acres

CULLER, WILBUR
New London
Rt. 1

CONARD, ARTHUR
New London
Rt. 1
80 acres

DARBYSHIRE, KENNETH I.
New London
Rt. 1
140 acres

DOCKENDORFF, EDWARD L.
New London
Rt. 1
200 acres



EARNEST, R.X.
New London
Rt.
160 acres

DOCKENDORFF, J.R.
New London
Rt. 2
80 acres

EDGAR, JOE W.
New London
Rt. 1
133 acres

DUNN, WILL
New London
Rt. 1
35 acres



ENGLEHARD, VIRGIL
New London
17 acres

DUTTON, RICHARD
Mt. Pleasant
Rt. 1
160 acres



ENGLEHARDT, VIRGIL
New London
Rt. 1
147 acres

FIIALKOWSKI, CHARLEY
New London
Rt. 2
72 acres

FITZPATRICK, JOHN J.
New London
Rt. 1

FINKE, EDWARD
New London
Rt. 1
120 acres

FITZPATRICK, JOHN J.
New London
Rt. 1
500 acres

FINKE, WM. L.
New London
Rt. 2
176 acres

FITZPATRICK, JOHN J.
New London
Rt. 1
80 acres

FITZPATRICK, JAMES
New London
Rt. 1
100 acres

FITZPATRICK, JOHN J.
New London
Rt. 1



FOGGY, ADAM L.
New London
Rt. 1
203 acres



HAMILTON, WM.
New London
Rt. 2
80 acres

FOGGY, LOMAX
New London
Rt. 1
80 acres

HELT, CLIFFORD
New London Leo B. Smith Opr.
Rt. 1
105 acres

FOGGY, LOMAX
New London
Rt. 1
320 acres

HELT, GEORGE K.
New London
Rt. 1
135 acres

GARRELS, JOHN F.
New London
Rt. 1
117 acres

HIXSON, DONNA ALLEN
Mt. Pleasant
Rt. 1
80 acres

HOPSON, A.W.
New London

Rt. 1
200 acres

HUGHES, EVAN R.
New London

Rt. 1
80 acres

HORST, WILLIAM R.
New London

Rt. 1
65 acres

HUNTER, DAVID C.
Mt. Pleasant

Rt. 1
261 acres

HOVERSON, SIDNEY E.
Mt. Pleasant

Rt. 2
108 acres

IBBOTSON, MYRON
New London

5 acres



HOWELL, DELOYD R.
New London

3.7 acres

JACOBS, EMMET
Mt. Pleasant Cleo Darbyshire

Rt. 1
120 acres

JACOBS, HARRY
New London A.J. Fairlie
Rt. 1
160 acres

JOJEMEIER, MRS. CLARENCE
New London
Rt. 2
68 acres

JASTER, PAUL A.
Mt. Pleasant
Rt. 2
83 acres

JUDD, HARRY
New London
Rt. 1
80 acres



JOHNSON, CARL E.
New London
Rt. 1
85 acres



JUDD, HARRY
New London
Rt. 1
280 acres

JOJEMEIER ESTATE
Mt. Pleasant
Rt. 1
114 acres

KAMPMIER, CHESTER
New London
Rt. 1
80 acres

KINNEGIESSER, GERHART — Rt. 1
New London — 160 acres

LEEDHAM, C.E. — Rt. 1
New London — Frank McKinnon — 128 acres

KNICKERBOCKER ESTATE — Rt. 1
New London — Max Norton — 228 acres

LEEDHAM, CHARLES — Rt. 1
New London — Kenneth McKinnon — 125 acres

KRAMER, BERYL W. — Rt. 1
New London — 188 acres

LOCKE, MRS. G.W. — Rt. 1
Mt. Pleasant — 60 acres

LAUGHLIN, ERNEST — Rt. 1
New London — 15 acres

LOGAN, PHILIP C. — Rt. 2
New London — 253 acres



MALLAMS, MILES E. G.
Mt. Pleasant
Rt. 1
155 acres

McGOHAN, CECIL H.
Mt. Pleasant
Rt. 1
180 acres

MANLOVE, ROBERT H.
Mt. Pleasant
Rt. 1
80 acres

METCALF, JOHN
Mt. Pleasant
Rt. 1
120 acres

MARTIN, AITKEN B.
Mount Union
Rt. 1
160 acres

MILLER, CLIVE
New London
Rt. 2
90 acres

McCABE, ROBERT W.
New London
Rt. 1
7½ acres



MILLER, G.G.
New London Frank Whitham
Rt. 1
250 acres

MOORE, AUSTIN
Mt. Pleasant
Rt. 1
120 acres

PREHM, WILLIAM J.
Mt. Pleasant
Rt. 1
247 acres



OETKEN, CHARLES
New London
Rt. 2
67 acres

PUTNEY, HENRY G.
New London
Rt. 1
18 acres

OGG, C.W.
New London
Rt. 1
78 acres

RASMUS, SAM J.
New London
Rt. 1
120 acres

PREHM, HERMAN A.
New London Howard Anderson Tenant
Rt. 1
120 acres

REDFERN, GUY
New London
96½ acres

REED, LARRY
New London

Rt. 2
206 acres

RIEPE, ORIE
Mt. Pleasant

Rt. 1
80 acres

REIF, LOREN E.
Danville

Rt. 2
100 acres

RIEPE, ROBERT W. AND FRED W.
New London

Rt. 1
160 acres

RICKLEMAN, HENRY
Mt. Pleasant

Rt. 1
240 acres

SATER, WILBUR W.
New London

Rt. 2
60 acres

RIEPE, GUY
New London

Rt. 1
160 acres

SCHELROPE, LEO AGENT
Mt. Pleasant Arthur C. Hollis Tenant

Rt. 1
232 acres

SCHUTE, MINNIE
New London Orville Broeker
Rt. 2
176 acres

SHELLEDY, FLOYD A.
New London
Rt. 1
167 acres

SCHWEITZER, LEONARD O.
New London
Rt. 1
80 acres

SIEKMAN, HENRY
New London
Rt. 1
80 acres

SHARP, HARRY
New London
Rt. 1
118 acres

SIMMONS, WILLIAM O.
New London Cecil Nicholis
Rt. 2
160 acres

SHELLEDY, DAVID K.
New London
Rt. 1
155 acres

SLIGER, ROMA G.
New London
Rt. 1
160 acres



SMITH, MERLE S.
Mt. Pleasant
Rt. 1

STROTHAM FARMS
New London
Rt. 2
160 acres

SMITH, MERLE S.
Mt. Pleasant
Rt. 1
233 acres

STROTHAM FARMS
New London
Rt. 2
80 acres

STIGGE, WALTER L.
Mt. Pleasant
Rt. 1
160 acres

SWAN, CHAS. H.
New London
Rt. 2
180 acres

STOLZE, AUGUST
New London Ellis DeGrange Opr.
Rt. 2
120 acres

SWAN, WILLIAM C.
Mt. Pleasant
Rt. 1
118 acres

TAEGER, DAVID
New London
Rt. 1
123 acres

THORNTON, RALPH
Mt. Pleasant
Rt. 1
240 acres

TALBERT, J.R.
Mt. Pleasant
Rt. 1
104 acres

TIMMONS, JOHN C.
New London
Rt. 1
130 acres

THOMAS, BERT
Mt. Pleasant
Rt. 1
77 acres

TOEGER, DAVID
New London
Rt. 1

THORNTON, RALPH
Mt. Pleasant
Rt. 1

TOTEMEIER, WESLEY
New London
Rt. 2
80 acres

VANCE, BILL
New London
Ronald Fitzpatrick
Rt. 1
200 acres

VAN TIGER, JOE
Mt. Pleasant
Rt. 1
160 acres

VAN SYOC, FRANK
New London
Rt. 1
160 acres

VANTIGER, JOE
Mt. Pleasant
Rt. 1
160 acres

VAN TIGER, JOE
New London
Rt. 1
100 acres

WAGNER, KENNETH
Mt. Pleasant
Rt. 1
160 acres

VAN TIGER, JOE
Mt. Pleasant
Rt. 1
130 acres

WAGNER, KENNETH
Mt. Pleasant
Rt. 1
160 acres

WALKER, CHESTER K.
New London

Rt. 2
18 acres

WASHBURNE, HARRY
New London Geo. Blint Jr.

Rt. 2
180 acres

WALKER, ROY
New London

Rt. 1
207 acres



WASSON, ALBERT
New London

Rt. 1

WALTERS, FRANCIS
New London

Rt. 2
195 acres

WEMMJE, FRED
New London

Rt. 1
80 acres

WARTH, JOHN F.
New London

Rt. 2

WHIPPLE, ELMER C.
Blackwell Walter Mallams Tenant

Rt. 1
166 acres

WILLSON, GROVER
Mt. Pleasant

Rt. 1
170 acres

WORKMAN, J.D.
New London

10 acres

WOODALL, HARRY A.
New London

Rt. 1
106 acres

WRIGHT, ROSS
Mt. Pleasant

Rt. 1
170 acres

WOODSIDE, J.B.
New London

10 acres

COLBY, WESLEY
New London

Rt. 2
7 acres

SALEM TOWNSHIP

SALEM

HILLSBORO

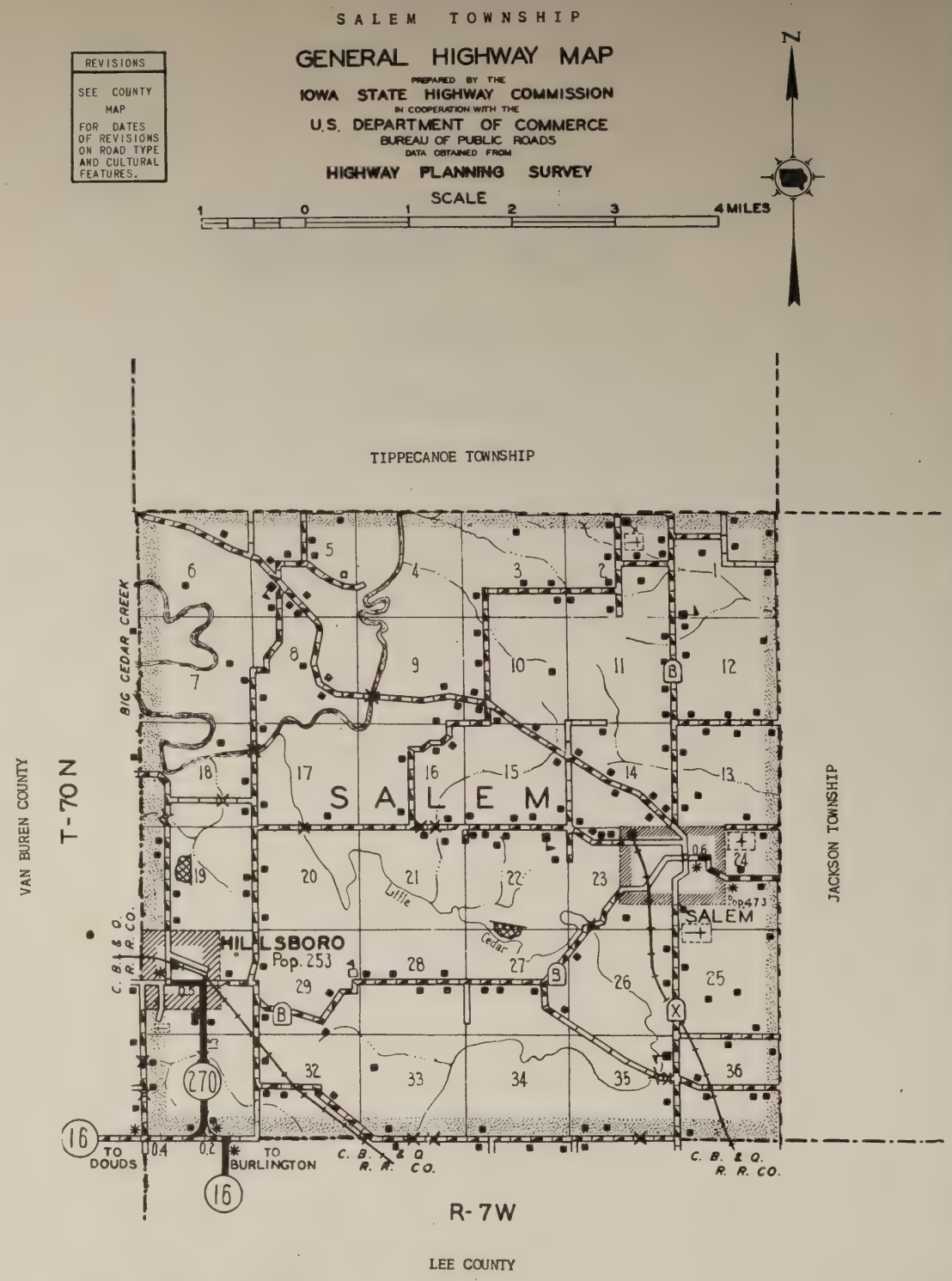
SALEM TOWNSHIP
GENERAL HIGHWAY MAP
PREPARED BY THE
IOWA STATE HIGHWAY COMMISSION
IN COOPERATION WITH THE
U.S. DEPARTMENT OF COMMERCE
BUREAU OF PUBLIC ROADS
DATA OBTAINED FROM
HIGHWAY PLANNING SURVEY
REVISIONS
SEE COUNTY MAP FOR DATES OF REVISIONS ON ROAD TYPE AND CULTURAL FEATURES.
SCALE
1 0 1 2 3 4 MILES
N
TIPPECANOE TOWNSHIP
VAN BUREN COUNTY
JACKSON TOWNSHIP
T-70 N
R-7W
LEE COUNTY
BIG CEDAR CREEK
SALEM
HILLSBORO
Pop. 253
SALEM
Pop. 473
Little Cedar
C. B. & Q. R. R. CO.
TO DOUDS
TO BURLINGTON
270
16
1 2 3 4 5 6 7 8 9 10 11 12 13 14 15 16 17 18 19 20 21 22 23 24 25 26 27 28 29 32 33 34 35 36

SALEM

It was in the Salem vicinity that the first settlement of Quakers west of the Mississippi River was established about 1835. This settlement became the "mother colony" of later Quaker communities in Iowa (in one of which, West Branch, was born Herbert Hoover, former president of the United States). The town of Salem was laid out in 1839 by Aaron Street and Peter Boyer. An early institution of higher learning here was Whittier College, founded in 1867 and named after the Quaker poet, John G. Whittier.

Today, the incorporated town of Salem has a population of 473. It is served by the Chicago, Burlington & Quincy Railroad and by several county highways. In addition to numerous retail stores and service establishments, Salem contains an ax handle factory, a feed mill and several grain elevators. It is the principal community of Salem Township, which has a total population of 1,224.

CEDAR-CREEK CEMETERY Rt. 4
Salem 4 acres

CENTER NO. 6 SCHOOL Rt. 1
Salem

FRIEND'S CEMETERY 1836
Salem 4 acres

MAPLE SCHOOL Rt. 1
Salem

HILLSBORO CEMETERY 1844 Rt. 2
Salem

OAKHALL SCHOOL Founded 1854 SALEM

SALEM CEMETERY Founded 1839 SALEM

CHURCH, BLANCH
Hillsboro Gux Smarl Tenant 3 acres

ALMOND, RALPH P.
Salem
Rt. 1
172 acres

BARTON, WALTER M.
Salem
95 acres



ARMSTRONG, A.
Salem
80 acres

BERRY, LEAH
Salem
Rt. 1

BAINE, WILLIS W.
Salem
Rt. 1
156½ acres

BERRY, LEAH
Salem
Rt. 1
326 acres

BANK, HERBERT C.
Salem
Rt. 1
100 acres

BILLINGSLEY, HOWARD B.
Hillsboro
Rt. 1
80 acres

BLACK, LESTER
Salem
Rt. 1

BREUER, HUGH H.
Hillsboro
Rt. 1
85 acres

BLAIR, E.L.
Salem
13 acres

BRILL, DR.
Salem
120 acres

BOX, LAWRENCE W.
Salem
Rt. 2
80 acres

BROWN, CHESTER L.
Mt. Pleasant
Rt. 4
95 acres

BRENIZER, MARION
Mt. Pleasant
Rt. 4
80 acres

BROWN, BOYD K.
Salem
Rt. 1
80 acres

BROWN, ELBERT AND BOYD
Salem Charles R. Brown Tenant
Rt. 1
160 acres

BROWN, FRED
Mt. Pleasant
Rt. 4
112 acres

BROWN, ELBERT M.
Salem
Rt. 1
100 acres

BURKEY, KENNETH C.
Salem
Rt. 1
120 acres

BROWN, FOSTER
Mt. Pleasant Kenneth Olson Renter
Rt. 4
120 acres

CAMMACK, DALE
Salem
Rt. 2
160 acres

BROWN, FRED
Mt. Pleasant Donald Upton Tenant
Rt. 4
160 acres

CAMMACK, MILLIE
Mt. Pleasant
Rt. 1
165 acres

CARTER, JOHN
Salem
F.A. Bahy Tenant
Rt. 1
340 acres

CALRK, FLOY A.
Hillsboro
Rt. 1
10 acres



CHURCH, BYRON R.
Hillsboro
Rt. 1
120 acres

CLASON, EARL
Hillsboro
Rt. 1
320 acres

CLARK, B.M.
Hillsboro
Rt. 1
347 acres

COFFIN, HOWARD
Salem
Rt. 1
437 acres

CLARK, B.M.
Hillsboro
Rt. 1

COLLINS, EDWARD
Mt. Pleasant
John Septer Tenant
Rt. 4
80 acres

CONARD, C.R.
Mt. Pleasant Ralph Smutz Tenant
Rt. 4
80 acres



CONARD, C.R.
Mt. Pleasant
Rt. 4
80 acres

CONARD, L.E.
Mt. Pleasant
Rt. 4
120 acres

COOPER, HARRY T.
Mt. Pleasant
Rt. 4
45 acres

CURTIS, MILTON P.
Salem
Rt. 1
115 acres

DENNING, JOSEPH J.
Salem Harold C. Mills
Rt. 1
370 acres

DOAN, M.M.
Hillsboro
Rt. 1
287 acres

DORNBERG, ABE
Salem Robert Billingsley Tenant
Rt. 1
120 acres

DUNLAVY, E.C.
Salem
Rt. 2
80 acres

FENN, RALPH
Mt. Pleasant
Rt. 4
120 acres



DUNN, JOHN
Hillsboro
Rt. 1
140 acres

FORAKER, ELMER L.
Salem
Rt. 1
8 acres

FENN, DEXTER A.
Mt. Pleasant
Rt. 4
40 acres



FORBES, WALTER E.
Hillsboro
Rt. 1
183 acres

FENN, RALPH
Salem
Rt. 1
30½ acres

FORD GROVES FARM
Salem
Rt. 1

FRAISE, ALLO
Salem
8 acres

GARMOE, OTTO
Salem
Rt. 1
40 acres

HALLOWELL, WAYNE D.
Mt. Pleasant
Rt. 4
98 acres

HARLAN, LESLIE M.
Hillsboro
Rt. 1
125 acres

HARTLEY, EDGAR C.
Salem
Rt. 2
260 acres

HARTLEY, EDGAR
Salem
Rt. 1

HARTLEY, EDGAR C.
Hillsboro
Rt. 1
900 acres

HARVEY, FRANK
Salem
Rt. 2
80 acres

HAUSHAHN, WAYNE
Salem

Rt. 2

HODSON, DEWEY G,
Mt. Pleasant Rex Brown Tenant

Rt. 4
140 acres

HAUSHAHN, WAYNE
Salem

Rt. 1
395 acres

HOLLIWILL, WAYNE
Salem W.G. Elmore Tenant

Rt. 1
74 acres

HEISE, ROBERT E.
Mt. Pleasant

Rt. 4
161 acres

HUDSON, WM. C.
Salem

Rt. 1
172 acres

HERRILL, EDWIN J.
Salem

Rt. 1
96 acres



JENNINGS, REX E.
Hillsboro

60 acres

JONES, ANTONE
Salem

Rt. 1
160 acres

McCABE, FRANK
Hillsboro

Rt. 2
2 3/4 acres

LANDRUM, EZRA
Mt. Pleasant

Rt. 4
63 acres

McCABE, KENNETH
Hillsboro

80 acres

LEE, BERT
Salem

Verl Van Winkle

Rt. 1
247 acres

McCABE, KENNETH
Hillsboro

Rt. 1
240 acres

MAXWELL, ROSS
Mt. Pleasant

Rt. 4

MENDENHALL, PERRY
Mt. Pleasant

Rt. 4
118½ acres

MILLER, JESSIE G.
Mt. Pleasant

Rt. 4
120 acres

MOELLER, J.H.
Salem
Ed Scharpman Tenant

Rt. 1

MOELLER, ALBERT
Jackson

Rt. 2

MOELLER, LEO G.
Salem

Rt. 2
200 acres



MOELLER, ALBERT
Salem

Rt. 2
180 acres

MOELLER, STACY
Salem

Rt. 2
122 acres

MOELLER, HARRY A.
Salem

Rt. 2
116 acres

NICHOLSON, RUSSEL P.
Hillsboro

176 acres



NIECE, ELMER
Salem
Rt. 1
85 acres

PIDEGON, WILLIAM A.
Salem
Rt.
245 acre



OVERTON, EUNICE E.
Salem
Rt. 2
80 acres

POULTER, VERSA
Salem
Rt.



PAYNE, CHARLES J.
Salem
Rt. 1
76 acres

POULTER, VERSA
Salem
Rt.
50 acres



PIDGEON, CHARLES R.
Salem
Rt. 1
684 acres



REINIER, HARRY B.
Salem
52 acres



RHUM, LAURA J.
Salem
Rt. 2
40 acres

ROTTER, LOUIS J.
Salem
Rt. 1
55 acres

ROOK, MRS. ANNIE
Mt. Pleasant Myles Rook Tenant
Rt. 4
80 acres

RUSSELL, WEBB H.
Salem
Rt. 1
78 acres

ROSS, WAYNE C.
Hillsboro Milane Ross Tenant
Rt. 1
146 acres

SAVAGE, ALICE
Salem
Rt. 1
230 acres

ROSS, WAYNE C.
Hillsboro
160 acres

SAVAGE, DONALD M.
Salem
Rt. 1
369 acres

SAVAGE, JOHN C. Rt. 4
Mt. Pleasant Carl Williamson Tenant 38 acres

SAVAGE, WM. Rt. 1
Salem

SAVAGE, JOHN E. Rt. 4
Mt. Pleasant 238 acres

SCHAU, CHARLES L. Rt. 2
Salem 101 acres

SAVAGE, JOHN R. Rt. 1
Salem 360 acres



SCHMEISER, LOREN E. Rt. 1
Salem 140 acres

SAVAGE, JOHN R. Rt. 4
Mt. Pleasant 100 acres

SEPTER, PEARL J. Rt. 1
Salem 215 acres

SHELLING, Wm. H.
Hillsboro
Rt. 1
120 acres

SMITH, ERSKINE C.
Mt. Pleasant
Rt. 4
20 acres

SHELMAN, OTTO
Hillsboro
Rt. 1
221 3/4 acres

SMUTZ, RALPH H.
Mt. Pleasant L.E. Schrepfer Tenant
Rt. 4
40 acres

SHELMAN, ROLLA T.
Hillsboro R.L. Shelman Tenant
Rt. 1
120 acres

SPRAY, MAX
Hillsboro
Rt. 1
120 acres



SHELMAN, ROLLA T.
Hillsboro
Rt. 1

SPRAY, SAM R.
Hillsboro
80 acres

STANLEY, GEORGE
Salem Dean Stagner Tenant
Rt. 1
160 acres

TRISKA, GEORGE W.
Salem
Rt. 2
240 acres

STARK, HENRY H.
Salem
Rt. 1
187 acres

TRISKA, ROBERT D.
Salem
Rt. 2
2 acres

STUEKERJURGEN, B.G.
Salem
Rt. 1
100 acres

TRUEBLOOD, F.L.
Salem Newton Trueblood
Rt. 1
41 acres

SYFERT, HAROLD J.
Salem
Rt. 1
355 acres

VANCE, RUBEN
Hillsboro
Rt. 1
180 acres

VAN SYOC, PEARL
Salem Earl Berrie Tenant
Rt. 1
166 acres

WALLJASPER, KARL
Salem
Rt. 2
200 acres

VAN WINKLE, CHARLES
Salem
Rt. 1
80 acres

WALLJASPER, WALTER
Salem
Rt. 2
93 acres

VAN WINKLE, T.V.
Hillsboro Ed Slusher Sr. Tenant
Rt. 1
65 acres

WALZ, FRANK J.
Salem
Rt. 2
177 acres

WALLINGFORD, BERNARD E.
Hillsboro
Rt. 2
7 1/3 acres

WATSON, BOYD
Hillsboro
Rt. 2
20 acres

WATSON, CHAS. E.
Mt. Pleasant
Rt. 4
78 acres

WHITE, FRED
Mt. Pleasant
Rt. 4
80 acres

WATSON, ELBERT
Mt. Pleasant
Rt. 4
80 acres

WHITE, ROY A.
Salem
Rt. 1
65 acres

WEAVER, ED
Hillsboro
Rt. 1
60 acres



WILMET, MARIE
Salem
Rt. 1
3 acres

WELPTON ESTATE
Salem George C. Wallington Tenant
Rt. 2
375 acres

WILSON, J.E.
Hillsboro
Rt. 2
2 acres

SCOTT TOWNSHIP

WINFIELD

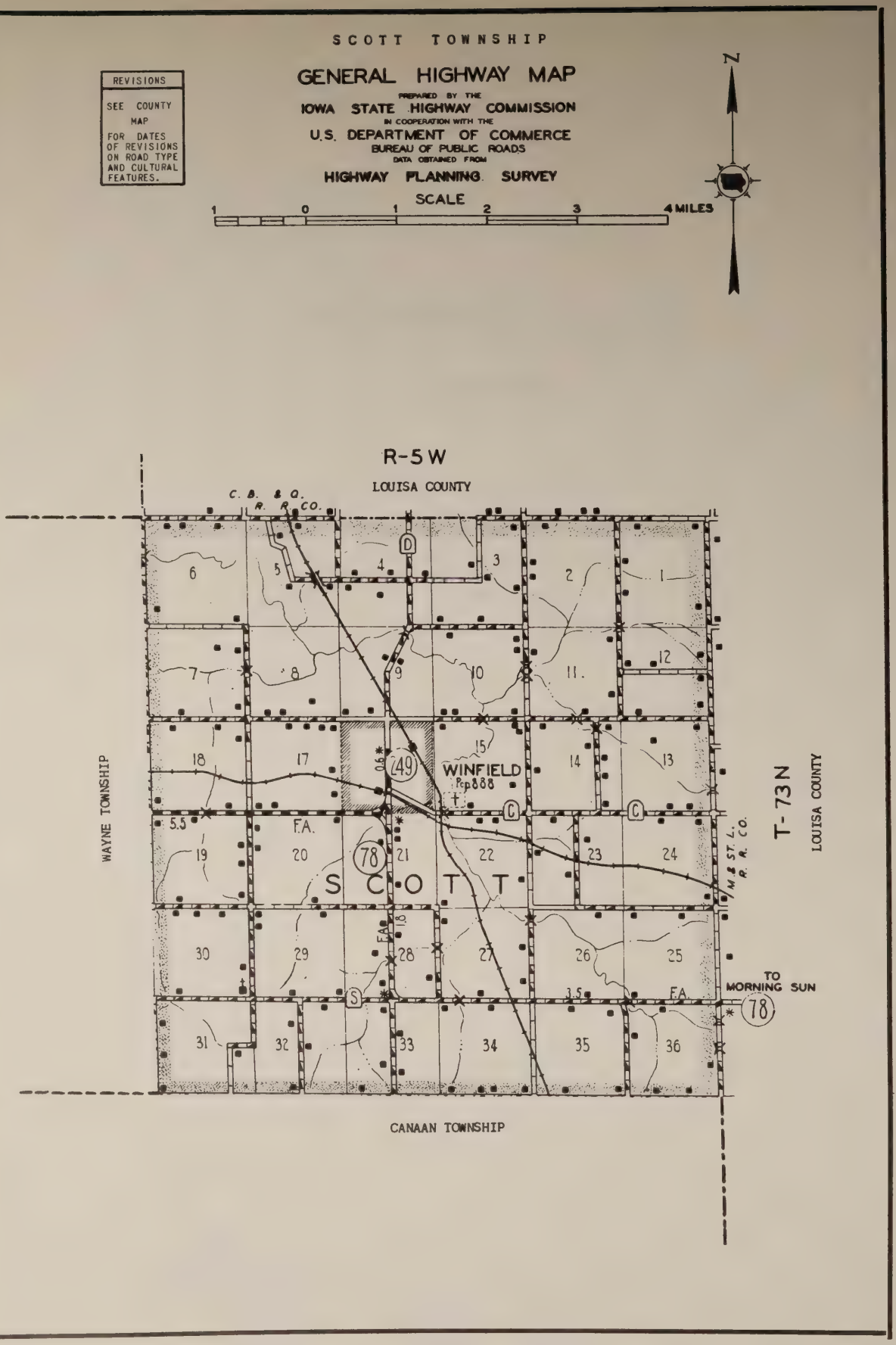
SCOTT TOWNSHIP
GENERAL HIGHWAY MAP
PREPARED BY THE
IOWA STATE HIGHWAY COMMISSION
IN COOPERATION WITH THE
U.S. DEPARTMENT OF COMMERCE
BUREAU OF PUBLIC ROADS
DATA OBTAINED FROM
HIGHWAY PLANNING SURVEY
SCALE
1 0 1 2 3 4 MILES
REVISIONS
SEE COUNTY MAP FOR DATES OF REVISIONS ON ROAD TYPE AND CULTURAL FEATURES.
N
R-5 W
LOUISA COUNTY
C. B. & Q. R. R. CO.
WAYNE TOWNSHIP
WINFIELD
Pop 888
S C O T T
F.A.
M & ST. L. R. R. CO.
T-73 N
LOUISA COUNTY
TO MORNING SUN
CANAAN TOWNSHIP

WINFIELD

Third largest community of Henry County is the incorporated town of Winfield, with a population of 888. It is located in the northeast corner of the county at the junction of the Chicago, Burlington & Quincy and Minneapolis & St. Louis railroads. Here may be found numerous retail stores, service establishments, sash and door and cement and tile factories, as well as grain elevators and many grain storage bins of the government's Commodity Credit Corporation.

Winfield town was laid out on June 12, 1852, by Asbury Porter, pioneer land developer. The first storekeeper here was George Hoover, who also is believed to have been the first postmaster. Today, Winfield is the only community of Scott Township, which has a total population of 1,409. First settler of the township was B. Hocreiter, who arrived in 1836.



WINFIELD CONSOLIDATED SCHOOL WINFIELD



ANDERSON, CLINT E.
Winfield
Rt. 1
100 acres

SCOTT CEMETERY WINFIELD

ANDERSON, TED
Winfield
Rt. 1
90 acres

FARMERS CO-OP ELEVATOR WINFIELD

BEAUCHAMP, RUSSELL
Winfield
Rt. 1
217 acres

ABBOTT, A.F.
Winfield
Sec.17 Rt. 1
20 acres

BERGSTROM, E.T.
Winfield
Rt. 1
80 acres

ROWN, JOHN
infield

Rt. 1
160 acres



CANBY, EARL
Winfield Loren Johnson Tenant

Rt. 1
220 acres

ALHOUN, NETTIE
t. Union Harold Seyb Operator

Rt. 1
220 acres

CANBY, MAUD
Winfield Harley Nelson Tenant

Rt. 2
100 acres

ANBY, ARTHUR J.
t. Union

Rt. 1
160 acres

CANBY, MAUD
Winfield

Rt. 2
100 acres

ANBY, EARL
infield

Rt. 1

CARDEN, RAY L.
Winfield Wade Carden

160 acres

CARDEN, WILLIAM
Winfield
Rt. 2
240 acres

CHILSON, JOHN
Winfield
R.R. #1
120 acres

CARLSON, CHAS.
Winfield
Rt. 1
140 acres

CHRISINGER, JOHN D.
Winfield
Rt. 2
103 acres

CARLSON, CLIFFORD L.
Mt. Union Clifford Carlson
Rt. 1
160 acres

CHRISINGER, J.D.
Winfield Durbin Christnger
Rt. 2
120 acres

CARLSON, EVERETT
Mt. Union
Rt. 2
120 acres

CHRISINGER, LLOYD
Winfield
Box 144
15 acres

ISINGER, W.F.
field

Rt. 1
70 acres

RK, JESS
field

Rt. 1
80 acres

RK, JESS
field

Rt. 1
78 acres

K, JESS
ield

Rt. 1
78 acres

CLARK, WESLEY E.
Mt. Union

Rt. 1
80 acres

CONDON, MARY E.
Mt. Union Jess Mullin Mgr.

Rt. 1
157 acres

DAVIS, GLENN
Winfield

Sec.28 Rt. 1
160 acres

DEAL, CLARIBEL
Winfield Russ Walter

Rt. 2
160 acres

DEAL, GUY J. Rt. 2
Winfield 160 acres

FOSTER, CLYDE Rt. 1
Winfield Remick Hester Operator 180 acres



ECKEY, CHARLES C. Rt. 2
Winfield Richard Remick Tenant 180 acres

FERN, LELA
Winfield 80 acres

EVANS, ROBERT Rt. 1
Winfield 80 acres

FOUNTAIN,,FORREST Rt.
Mt. Union 160 acres

FOSTER, CLYDE C. Rt. 1
Winfield 83 acres

FREEMAN, JULIA E. Rt. 1
Winfield Leslie Lowe Tenant 240 acres

GORHAM, R.E.
Winfield
Rt. 1
20 acres

HAIGHT, C.W.
Winfield Keith Haight Operator
Rt. 1
220 acres

GRIMMMER, W.J.
Winfield
Rt. 2
480 acres

HAIGHT, CHET
Winfield
Rt. 1
100 acres

GRUPE, W.L.
Winfield
Rt. 2
90 acres

HAIGHT, FRANK J.
Winfield
Rt. 1
80 acres

HAIGHT, ALLAN F.
Winfield
Rt. 1
139 acres



HAIGHT, NORRIS J.
Winfield
Rt. 1
183 acres

HALL, FRED
Winfield

Rt. 1
120 acres

HOCKETT, E.C.
Winfield Dale Larson

Rt. 1
160 acres

HELPHREY, J.W.
Winfield

Rt.
195 1 acres

HOOKOM, PAUL L.
Winfield

Rt. 1
80 acres

HILEMAN, ETHEL
Winfield

Willard Poure

Rt. 2
160 acres

HOWSARE, LLOYD
Winfield

Sec. 6 Rt. 1
67 acres

HILL, ELBERT L.
Winfield

Rt. 2
240 acres

HUSTON, M. L.
Winfield

Sec. 5 Rt. 1
150 acres

IBBOTSON, HARRY L.
Winfield
Rt. 1
115 acres



JOHNSON, DONALD
Winfield
Rt. 1
140 acres

IRWIN, MYRTIE
Mt. Union Myron L. Carlson Mgr.
Rt. 1
160 acres

JOHNSON, ELMER
Winfield
R.R. #1
56 acres

JHOMAS, JAMES
Winfield Orval Pounds Operator
Rt. 1
80 acres

JOHNSON, HARRY L.
Mt. Union
Rt. 1
160 acres

JOHNSON, CARL
Winfield
Rt. 1
230 acres



JOHNSON, LILLIE
Winfield Sam K. Stevens Tenant
Rt. 2
240 acres



JOHNSON, W.A.
Winfield

R.F.D. 1
77 acres

KELLOGG, EARL H.
Winfield E. Dale Kellogg

Rt. 1
80 acres

JONES, PAUL AND INEZ
Winfield

Rt. 1
160 acres

KELLOGG, EARL H.
Winfield

Rt. 1
80 acres



JONES, PAUL AND INEZ
Winfield

Rt. 1
160 acres

KEPPER, GEORGE E.
Winfield

Rt. 2
98 acres

JONES, INEZ AND PAUL
Winfield

Rt. 2
320 acres

KEPPER, GEORGE E.
Winfield

Rt. 2
130 acres

KEPPER, SAM
Winfield

Rt. 1
100 acres

KOLKMAN, HOWARD
Winfield

Rt. 1
40 acres

KLOPFENSTEIN, F.E.
Winfield

Sec. 5 Rt. 2
135 acres

KONGABLE, ARNOLD W.
Winfield

Rt. 2
180 acres



KLOPFENSTEIN, F.E.
Winfield Joe Klopfenstein

Sec.4 Rt. 2
147 acres

KONGABLE, ELLIS
Winfield

Rt. 1
6 acres

KNEEN, KARL W.
Mt. Union

Rt. 1
120 acres

KONGABLE, JAMES E.
Winfield

Rt. 2
160 acres

KONGABLE, JAMES E.
Winfield
Rt. 1
160 acres



MARSHALL, PHILLIP W.
Winfield
Rt. 1
120 acres



LANTS, SHANNON
Winfield
Rt. 1
62 acres

MARTIN, A.R.
Winfield
Leo Jackson
Rt. 2
120 acres

LAUER, MRS. FRED
Winfield
Rt. 1
160 acres

MASON, M. FLOYD
Mt. Union
Rt. 1
100 acres

LYMAN, P.A.
Winfield
Rt. 2
60 acres

MASON, OTTO
Mt. Union
Rt. 1
80 acres

McALLISTER, MARK
Winfield

Rt. 2
80 acres

McCREIGHT, JOANNA
Winfield

Sec. 9 Rt. 1
76 acres

McALLISTER, W.L.
Winfield

Rt. 2
220 acres

MEEKER, BERT
Winfield

Rt. 1
120 acres

McCOSH, NELLIE
Winfield

Rt. 2
120 acres

MEEKER, GUY A.
Winfield

Sec. 5 Rt. 2
120 acres

McCOSH, NELLIE
Winfield

Rt. 1
102 acres

MILLER, IRA
Winfield

R.F.D. 1
157 acres

MOODY, CHARLES L. Rt. 2
Winfield 120 acres

MULLEN, LINNIE Rt. 1
Winfield 93 acres

MOODY, MRS. CHARLES B. Rt. 2
Winfield Warren Cockayne 80 acres

MULLEN, WASH ESTATE Sec. 17 Rt. 1
Winfield Herbert Avery Tenant

MORSE, REX W. Rt. 1
Winfield 80 acres

NELSON, MRS. IVAN Rt. 1
Mt. Union 200 acres



MULLIN, HARRY AND MIRIAM Rt. 1
Mt. Union 80 acres

NORTH, DR. F. Rt. 2
Winfield Roger Peterson Tenant 80 acres

NORTH, DR. FRED R. Rt. 2
Winfield 200 acres

NORTH, DR. FRED R. Rt. 2
Winfield

OLSON, OLIVE AND HARRY E. Rt. 1
Winfield Harold W. Olson Operator 180 acres

OSTERMIER, MRS. FRED Rt. 2
Winfield Chas. Spangler 160 acres



PATTERSON BROS. R.F.D. 1
Winfield 160 acres

PATTERSON, MABEL Rt. 1
Winfield J.H. Hollingsworth 160 acres

PATTERSON, WM. Rt. 2
Winfield 107 acres

PETERSON, LESLIE Rt. 1
Winfield 220 acres



RICH, C.A.
Winfield

Sec. 5 Rt. 1
110 acres



RICKEY, POWELL
Winfield

Rt. 1
190 acres

RICH, C.A.
Winfield

Sec. 6 Rt. 1
405 acres

REMICK, MANIS C.
Mt. Union

Rt. 1
160 acres

RICKEY, FARREL
Winfield

Rt. 2
280 acres

RODGERS, GLEN
Winfield

R.F.D. 1
80 acres

RICKEY, HOYT
Winfield

R.F.D. 1
265 acres

ROSS, CHESTER C.
Winfield

Rt. 2
80 acres

ROYER, CURTIS A.
Winfield
Rt. 2
117 acres



STEVENS, C.W.
Winfield
Rt. 2
121 acres

SCHENK, CARL
Winfield
Rt. 2
242 acres

STEVENS, HORACE
Winfield
Rt. 2
120 acres

SCHMIDT BROTHERS
Winfield John Patterson Tenant
Rt. 2
120 acres

STEVENS, ROBERT H.
Mt. Union
Rt. 1
140 acres

SMITH, SILVIA R.
Winfield
Rt. 2
210 acres

SWAN, DONNA
Winfield
Rt. 1
120 acres

SWEARINGEN, GEORGE
Winfield
Rt. 2
120 acres

VANCE, CLIFFORD M.
Winfield Glen R. Haines
Rt. 1
240 acres

TAGUE, JOSEPHINE
Winfield
R. R. #1
52 acres

VAN SYOC, ALTA K.
Winfield Pearl Watson Mgr.
Rt. 2
120 acres

THOMAS, MRS. HAZEL
Winfield Ray Ross
Rt. 1
150 acres

VAN SYOC, PEARL
Winfield Marvin Van Syoc Opr.
Rt. 1
160 acres

UTTER, LESLIE
Mt. Union Fred Broeker
Rt. 1
160 acres

WIDMER, WM. R.
Winfield
Rt. 2
180 acres

WILLIS, ETHEL
Winfield Lloyd C. Allen
Rt. 2
160 acres

WOLFE, DAVID
Winfield W.A. Huston
Rt. 2
160 acres

WOLFE, MRS. CECIL
Winfield John Wolfe
Rt. 2
160 acres



WOLF, HERMAN
Winfield
R.F.D. 1
231 acres

TIPPECANOE TOWNSHIP

ROME

OAKLAND MILLS

DENOVA

TIPPECANOE TOWNSHIP

GENERAL HIGHWAY MAP

PREPARED BY THE
IOWA STATE HIGHWAY COMMISSION
IN COOPERATION WITH THE
U.S. DEPARTMENT OF COMMERCE
BUREAU OF PUBLIC ROADS
DATA OBTAINED FROM
HIGHWAY PLANNING SURVEY

SCALE
1 0 1 2 3 4 MILES

REVISIONS
SEE COUNTY MAP FOR DATES OF REVISIONS ON ROAD TYPE AND CULTURAL FEATURES.

N

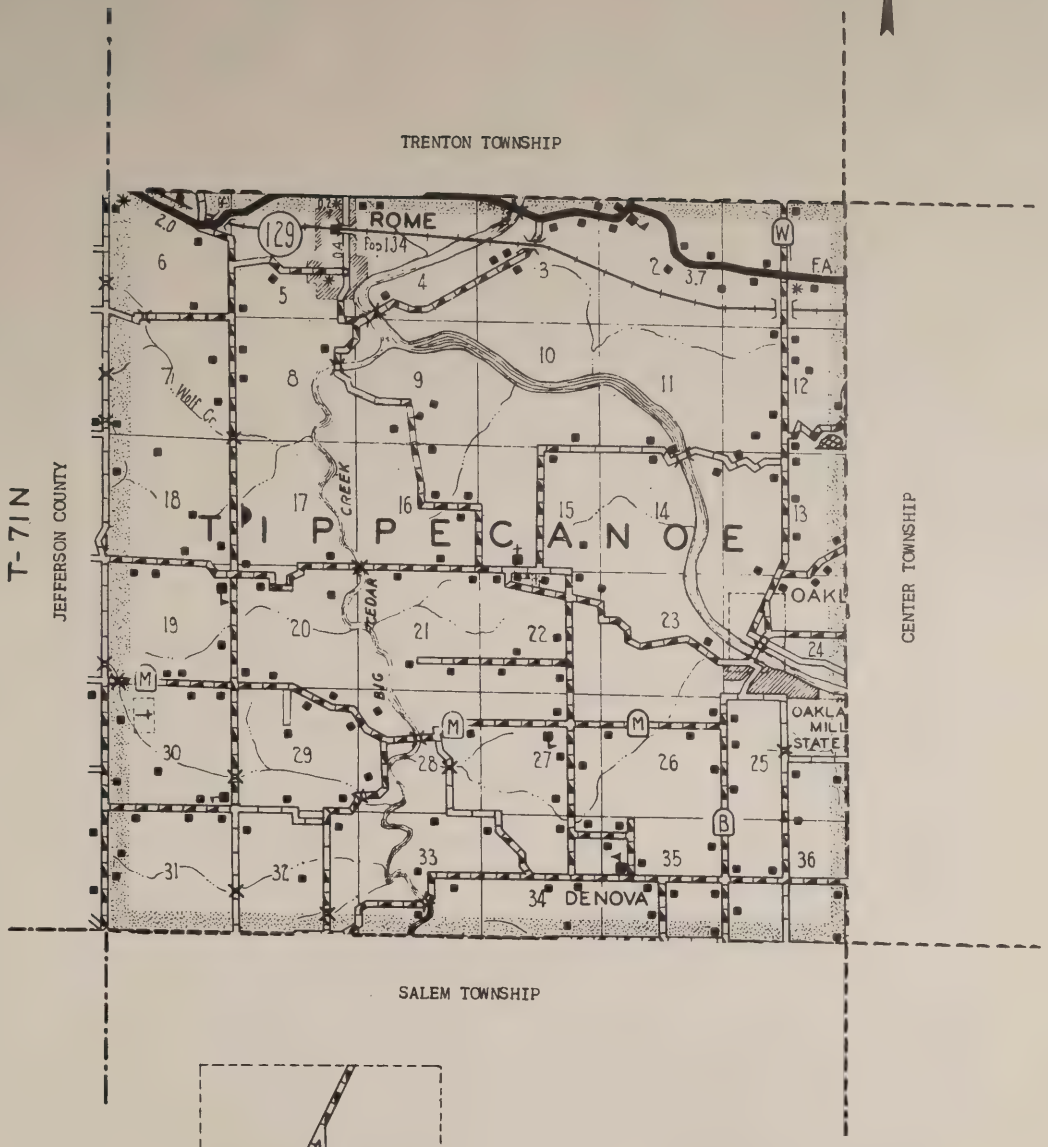

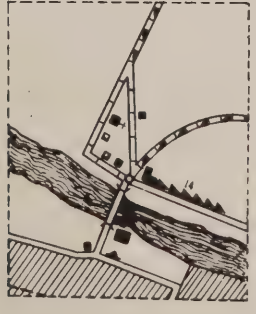

OAKLAND MILLS
SEC. 24 TIPPECANOE TWP.
T-71N, R-7W
ENLARGED 4 TIMES

ROME

In the fertile farming country west of Mount Pleasant lies the small incorporated town of Rome, with a population of 134. Through it runs the Chicago, Burlington & Quincy Railroad and US 34. The town was platted in 1846 by William Scott, an early settler. He first came to the area about 1837 and built a wayside inn on the site of Rome. Today, Rome is the principal community of Tippecanoe Township, which has a total population of 781. The township was first settled by a Mr. Thompson, who arrived in 1836.

PLEASANT POINT CHURCH MT. PLEASANT

ROME CHURCH ROME

CEDAR CREEK CHURCH
Rt. 4

MT. PLEASANT
2 acres

OAK LEAF NO. 4 SCHOOL
Lockridge

Rt. 2

PLEASANT POINT SCHOOL
Mt. Pleasant

Rt. 3

PLEASANT HILL NO. 7 SCHOOL
Salem

Rt. 1

WHITEOAK SCHOOL
Mt. Pleasant

Rt. 3
3 acres

CHARTER OAK SCHOOL

IOWA ELEC. LIGHT POWER & BRIDGE AT OAKLAND MILLS
Mt. Pleasant Rt. 4

FAIRVIEW SCHOOL Rt. 1
Salem $\frac{1}{2}$ acre

GRANT CEMETERY

IOWA WESLEYAN COLLEGE Rt. 4
Mt. Pleasant Everett Holtkamp Tenant 80$\frac{1}{2}$ acres

LAMBIRTH CEMETERY Est. 1842 SALEM

MAPLE GROVE SCHOOL Rt. 4
Mt. Pleasant

PLEASANT POINT CEMTERY Rt. 3
Mt. Pleasant

ANDERSON, LEE
Mt. Pleasant
Rt. 3
11½ acres

BECK, FRED
Mt. Pleasant
Paul Aizer
Rt. 4
180 acres

ANDERSON, WALTER C.
Mt. Pleasant
Rt. 3
135 acres

BLYTHE BROS.
Mt. Pleasant
Rt. 4
130 acres

BARTON, J.F.
Mt. Pleasant
Rt. 4
123 acres

BLUCHER, LLOYD P.
Salem
Rt. 1
43 acres

BARTON, ROY H.
Mt. Pleasant
Rt. 4
163 acres

BOOTON, KENNETH O.
Mt. Pleasant
Rt. 4
180 acres

BORDERS, WALTER
Mt. Pleasant R.M. Gatts Tenant
Rt. 3
93 acres

BYRUM, CARL L.
Mt. Pleasant
Rt. 4
238 acres

BREAZEALE, BEN F.
Mt. Pleasant
Rt. 4
60 acres

BYRNE, ELLA E.
Rome
164 acres

BREAZEALE, BEN F.
Mt. Pleasant
Rt. 4
60 acres

CALDWELL, FRANCES M.
Mt. Pleasant
Rt. 4
120 acres

BREAZEALE, EDWARD W.
Mt. Pleasant
Rt. 4
170 acres

CALDWELL, WAYNE E.
Rome
12 acres

CAMPBELL, ELLIS
Salem
Rt. 1
139 acres



CASH, LAWRENCE J.
Mt. Pleasant
Rt. 4
140 acres

CAMPBELL, MAX K.
Lockridge
Rt. 2
130 acres

CASTLE, LYNN W.
Mt. Pleasant
Rt. 3
90 acres

CARDEN, WILLARD
Mt. Pleasant
Rt. 3
90 acres

CLAWSON, SAM F.
Mt. Pleasant
Rt. 4
4½ acres

CARR, SAM
Mt. Pleasant
Rt. 3
20 acres

COLLINS, FLORENCE AND AGNES
Mt. Pleasant
Box 93
Rt. 4
118 acres

CRANE, CARROL S.
Lockridge
Rt. 2



DUKE, LEWIS R.
Mt. Pleasant
Rt. 4
40 acres



CRANE, CARROLL S.
Lockridge
Rt. 2
160 acres



DUSENBERY, L.E.
Mt. Pleasant
Rt. 4
130 acres

CRANE, WALTER
Salem
Rt. 1
240 acres



ELLIOTT, CHESTER O.
Lockridge
Rt. 2
280 acres

DOAN, RAY AND MYRON ESTATE
Mt. Pleasant
Rt. 4
240 acres

ENSMINGER, HOWARD P.
Rome
37 acres

ENSMINGER, ROY
Mt. Pleasant

Rt. 3
225 acres

FORD, WARREN E.
Mt. Pleasant

Rt. 3

ERICKSON, B.R.
Mt. Pleasant

Rt. 3
63 acres

FOSTER, CECIL
Mt. Pleasant

Ben House Tenant

Rt. 3
224 acres

FORD, BERT R.
Mt. Pleasant

Rt. 3
50 acres

FOSTER, DAVE
Mt. Pleasant

Rt. 3
4 acres

FORD, MELVIN
Mt. Pleasant

Rt. 4
90 acres

FRAZER, ERNEST A.
Mt. Pleasant

Rt. 4
147 acres

FREEMAN, GLENN H.
Mt. Pleasant
Rt. 3
56 acres

GILMER, ALICE
Mt. Pleasant
Rt. 3
357 acres

FREEMAN, HARRY
Mt. Pleasant
Rt. 4
115 acres

GLOVER, MRS. R.D.
Mt. Pleasant
Rt. 3
121 acres

FRENCH, HOWARD
Mt. Pleasant
Rt. 4
37 acres

GOBEN, HARRIS T.
Mt. Pleasant
Rt. 3
120 acres

GILBERT, EVERETT
Mt. Pleasant
Rt. 3

HALLOWELL, CHARLES L.
Mt. Pleasant
Rt. 4
73 acres

HALLOWELL, HERMAN C.
Mt. Pleasant
Rt. 4
176 acres



HART, RONALD
Mt. Pleasant
Rt. 3
140 acres

HALLOWELL, HOWARD AND BLANCHE
Mt. Pleasant
Rt. 4
60 acres

HASS, E.W. AND F.E.
Lockridge
Rt. 2
260 acres



HARSHBARGER, HAROLD K.
Mt. Pleasant
Rt. 4
119 acres

HOOVER, ANDY
Mt. Pleasant Herbert W. Hoover Opr.
Rt. 3
80 acres

HARSHBARGER, MARION
Mt. Pleasant
Rt. 4
90 acres

HOOVER, ANDY
Mt. Pleasant John Menke Tenant
Rt. 4
50 acres

HOUSE, G.Y.
Mt. Pleasant
Rt. 4
153 acres

JACOBS, GEORGE P.
Mt. Pleasant
Rt. 4
81 acres

HOUSEL, WARREN
Mt. Pleasant
Rt. 3
200 acres

JAY, BERT
Mt. Pleasant
Rt. 4

HUMMELL, CARROLL H.
Mt. Pleasant
Rt. 4
120 acres

JEMNINGS, ED
Mt. Pleasant
Rt. 3
678 acres

ISERMAN, FRED
Mt. Pleasant
Rt. 3
10 acres

JOHNSON, GEORGE A.
Mt. Pleasant
Rt. 4
134 acres

KERR, LEE
Mt. Pleasant
Rt. 4
50 acres

LAWRENCE, MERLE B.
Lockridge
Rt. 2
120 acres

LACKMANN, ARTHUR W.
Mt. Pleasant
Rt. 3
322 acres

LINN, LEROY M.
Mt. Pleasant
Rt. 3
445 acres

LANCE, MAX E.
Salem
Rt. 1
179 acres

LIVIX, VERN W.
Mt. Pleasant
Rt. 4
80 acres

LAWRENCE, DON R.
Mt. Pleasant
Rt. 3
190 acres

LOGAN, KEITH W.
Mt. Pleasant
Rt. 3
250 acres



LONG, HAROLD
Mt. Pleasant
Rt. 4
80 acres

MAXWELL, ROSS
Mt. Pleasant
Rt. 4
60 acres

LOVELAND, D. STEVE
Mt. Pleasant
Rt. 3
47 acres

MAXWELL, ROSS D.
Mt. Pleasant
Rt. 4
350 acres

MABEVS, MRS. HILDA
Mt. Pleasant
Rt. 4
120 acres

MAXWELL, ROSS
Mt. Pleasant
Rt. 4
60 acres

MABEUS, HOWARD H. AND RALPH W.
Mt. Pleasant
Rt. 4
160 acres

McCLINTOCK, TOM R.
Mt. Pleasant
Rt. 4
80 acres

McGUIRE, WILLIAM T.
Salem
Rt. 1
42 acres

MERTENS, PAUL A.
Mt. Pleasant
Rt. 4
90 acres

McDOWELL, E.R.
Mt. Pleasant
Rt. 3
183 acres

MESSER, JOSY ESTATE
Rome
3 3/4 acres

McTEE, W.A.
Lockridge
Rt. 2
120 acres

MICKEY, GORDON
Mt. Pleasant
Rt. 4
40 acres



MEADE, RALPH J.
Mt. Pleasant
Rt. 4
500 acres

MICKEY, PETE
Mt. Pleasant
Rt. 3
130 acres

MILLARD, LEO M.
Mt. Pleasant
Rt. 3
120 acres

MOEHLE, NORMAN L.
Lockridge
Rt. 2
120 acres

MILLS, CHESTER J.
Mt. Pleasant
Rt. 4
218 acres

MUELLER, HERBERT H.
Mt. Pleasant
Rt. 3
110 acres

MILLS, VIRGIL
Mt. Pleasant
Rt. 4
200 acres

NACE, FLORENCE K.
Rome
40 acres

MILLS, VIRGIL E.
Mt. Pleasant
Rt. 4
100 acres

NAU, J.H.
Mt. Pleasant
Rt. 3
80 acres

NELSON, DELMAR
Mt. Pleasant

Rt. 3
582 acres

PETERSON, ROBERT
Mt. Pleasant

Rt. 3
120 acres

OLDT, FRED L.
Mt. Pleasant

Rt. 4
200 acres

PETERSON, NORMAN
Mt. Pleasant

Rt. 4
200 acres

OLDT, RICHARD
Mt. Pleasant

Rt. 4
80 acres

PRICE, JACK
Mt. Pleasant

Rt. 4
80 acres

PETERSON, ARTHUR M.
Mt. Pleasant

Rt. 3
194 acres

PUFFINBARGER, RAYMOND E.
Salem

Rt. 1
100 acres

ROCKWELL, JOHN B. Rt. 3
Mt. Pleasant



SAVACE, ALICE E. Rt. 4
Mt. Pleasant J.E. Humphrey Tenant

ROCKWELL, JOHN B. Rt. 3
Mt. Pleasant

SAVAGE, ALICE Rt. 4
Mt. Pleasant John Humphrey Tenant

ROCKWELL, JOHN B. Rt. 3
Mt. Pleasant 510 acres

SAVAGE, DAVID L. Rt. 4
Mt. Pleasant 260 acres

SAMPSON, GRACE A. Rt. 4
Mt. Pleasant Robert Sampson Tenant 160 acres



SCHARFF, EMIL J. Rt. 4
Mt. Pleasant 120 acres

SCHEFFNER, JOHN
Salem
Rt. 1
60 acres

SIMMON, BARTON
Mt. Pleasant
Rt. 4
80 acres

SCHULL, GLEN A.
Mt. Pleasant
Rt. 4
43 acres

SIMMONS, RALPH
Mt. Pleasant
Rt. 3
40 acres

SCOTT, GEORGE H.
Mt. Pleasant
Rt. 3
300 acres

SMITH, EARNEST
Mt. Pleasant
Rt. 3
360 acres

SCOTT, WILLIAM G.
Mt. Pleasant
Rt. 3



SMITH, SIDNEY
Mt. Pleasant
Rt. 4
40 acres

STARKEY, VAUGHN
Mt. Pleasant
Rt. 3
95 acres

TRUEBLOOD, HENRY W. ESTATE
Mt. Pleasant
Rt. 4
129 acres

TACKENBERG, OLIVER E.
Mt. Pleasant
Rt. 3
191 acres

TRUEBLOOD, MINNIE B.
Mt. Pleasant
Rt. 4
80 acres

THOMSON, MARY
Lockridge
Rt. 2
160 acres

TRUE BLOOD, MINNIE B.
Mt. Pleasant
Rt. 4
30 acres



TRUEBLOOD, MRS. EVA
Mt. Pleasant A.H. Kruse Tenant
Rt. 4
100 acres

TRUEBLOOD, RAY D.
Mt. Pleasant
Rt. 4
121 acres

TURTON, O.A.
Mt. Pleasant
Rt. 3
61 acres

WATTS, SCOTT A.
Mt. Pleasant
Rt. 3
170 acres

VANDERSNICK STORE
Mt. Pleasant Oakland Mills
Rt. 4

WERHLE, W.B.
Rome
Rt. 1
130 acres

WANSER, MRS. MAUDE
Mt. Pleasant
Rt. 4
120 acres

WHALEY, HERMAN R.
Mt. Pleasant
Rt. 4
133 acres

WARD, ROBERT
Mt. Pleasant
Rt. 3
250 acres

WHITE, H.G.
Mt. Pleasant
Rt. 3
237 acres

WRIGHT, LYNN C. Rt. 3
Mt. Pleasant 231 acres

WRIGHT, WM. T. Rt. 4
Mt. Pleasant 22½ acres

ARTHUR PETERSON 230 acres Rt. 3
Mt. Pleasant Carl Thackenberg, Oper.

JARVIS, P. J. Rt. 3
Mt. Pleasant 582 acres

TRENTON TOWNSHIP

TRENTON

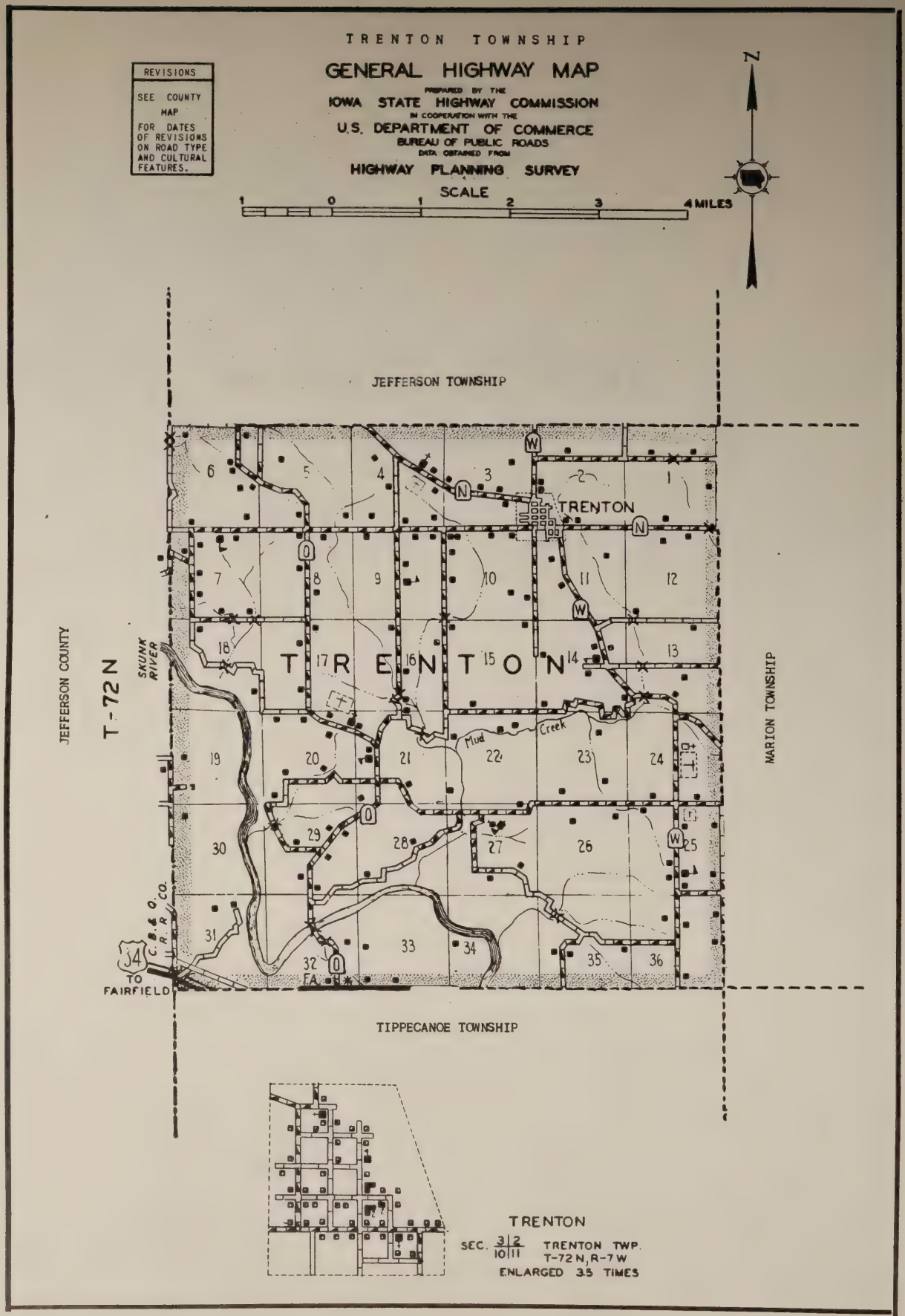
TRENTON TOWNSHIP
GENERAL HIGHWAY MAP
PREPARED BY THE
IOWA STATE HIGHWAY COMMISSION
IN COOPERATION WITH THE
U.S. DEPARTMENT OF COMMERCE
BUREAU OF PUBLIC ROADS
DATA OBTAINED FROM
HIGHWAY PLANNING SURVEY
REVISIONS
SEE COUNTY MAP FOR DATES OF REVISIONS ON ROAD TYPE AND CULTURAL FEATURES.
SCALE
1 0 1 2 3 4 MILES
N
JEFFERSON TOWNSHIP
JEFFERSON COUNTY
T-72 N
SKUNK RIVER
TRENTON
T R E N T O N
MARION TOWNSHIP
Mud Creek
C.B.& Q. R.R. CO.
34
TO FAIRFIELD
FA
TIPPECANOE TOWNSHIP
TRENTON
SEC. 3 2 / 10 11
TRENTON TWP.
T-72 N, R-7 W
ENLARGED 3.5 TIMES

TRENTON

If Trenton village, in the fertile farming area northwest of Mount Pleasant, is small in population, it is old in years. The village was platted in 1836, in the same year Henry County was created, by Michael Crane, early settler. It was at first called Lancaster. Soon afterwards, however, Crane sold his townsite to Samuel Brazelton, Colonel Parker and George Miller. These three men re-surveyed the village and changed its name to Trenton. Today, the village has a population of about fifty inhabitants. It is the only community of Trenton Township, which has a total population of 619.

RICHWOODS CHURCH MT. PLEASANT
Built 1875



WHITE OAK CHURCH MT. PLEASANT
Rev. Walter Gray

EAGLE SCHOOL TRENTON

WHITE OAK SCHOOL
Mt. Pleasant Rt. 3



MONTGOMERY SCHOOL
Mt. Pleasant Rt. 2

GREEN MOUND CEMETERY AND CHURCH
Wayland Rt. 1

RICHWOOD SCHOOL
Mt. Pleasant Rt. 3

ALEXANDER, ILIFF
Mt. Pleasant Rt. 2
90 acres

STAR SCHOOL DIST. #8
Mt. Pleasant Rt. 3

ALTER, LESLIE E.
Mt. Pleasant Rt. 2
126 acres

BATES, BERNARD K. Rt. 5
Mt. Pleasant Fredrick E. Hedlund Res. 80 acres

BOSS, ED Rt. 2
Mt. Pleasant Harry Garmoe Mgr. 92 acres

BENCKE, ELMER WM. Rt. 2
Mt. Pleasant 249 acres



BRANNON, CHARLES L. Rt. 3
Mt. Pleasant 79 acres

BERKE, EDWARD Rt. 2
Mt. Pleasant 80 acres



BREWSTER, MARK R.R. 2
Mt. Pleasant 1 acre

BERRY, MINNIE Rt. 2
Mt. Pleasant 40 acres



BREWSTER, MARK Rt. 2
Mt. Pleasant Warren Brewster Opr. 120 acres

BROWNELL, EVERETT L .
Mt. Pleasant
Rt. 2
43 acres

CHRISTEN, ARCHIE
Mt. Pleasant
Rt. 3
10 acres

BUCK, LESLIE W.
Mt. Pleasant
Rt. 2
117 acres

CHRISTNER, ARCHIE
Mt. Pleasant
Rt. 3
10 acres

BURNS, RICHARD
Mt. Pleasant
Rt. 5
160 acres

CHRISTNER, DALE
Mt. Pleasant
Rt. 3
190 acres

CARPER, STACY S.
Mt. Pleasant
Rt. 2
160 acres

CHRISTNER, DALE
Mt. Pleasant
Rt. 3
184 acres

CLARK, ED L. Rt. 2
Mt. Pleasant 80 acres



CRILE, DELMER Rt. 3
Mt. Pleasant 110 acres

CLEVELAND, IDA Rt. 3
Mt. Pleasant 150 acres



CRILE, KENNETH J. Rt. 3
Mt. Pleasant 160 acres

CONNER, C.E. Rt. 2
Mt. Pleasant 20 acres

DAVIS, HOMER ESTATE Rt. 1
Wayland Duwaine Hirschy 97 acres

CONRAD, EDWIN
Wayland 160 acres

EGLI, JONA Rt. 1
Wayland 6 acres

EGLI, JONAH
Mt. Pleasant — Edwin Egli Operator — Rt. 3, 165 acres

ENSMINGER, FRANK
Mt. Pleasant — Rt. 3, 138 acres

ELGAR, HERMAN
Mt. Pleasant — Rt. 3

ENSMINGER, GEORGE
Mt. Pleasant — Rt. 3, 80 acres

ELGAR, HERMAN
Mt. Pleasant — Frank Wesely Tenant — Rt. 3, 790 acres

FEEHAN, JOHN
Mt. Pleasant — Rt. 3, 20 acres

ELGAR, HERMAN
Mt. Pleasant — Rt. 3

GILBERT, HORTON
Mt. Pleasant — Rt. 3, 220 acres

GILLIAND, GALE B.
Mt. Pleasant Lester Ross Mgr.
Rt. 2
80 acres

GRABER, JOE L. AND ALICE B.
Mt. Pleasant
Rt. 3
225 acres

GILMER, MARY
Mt. Pleasant
Rt. 3
189 acres

GRABER, JOSEPH
Mt. Pleasant Raymond Graber Opr.
Rt. 3
230 acres

GRABER, CLARENCE
Mt. Pleasant
R.R. 2
260 acres

GREEN, MISS JOE
Mt. Pleasant
Rt. 2
290 acres

GRABER, GLEN
Mt. Pleasant
Rt. 3

HANNA, CHESTER
Mt. Pleasant Robert Hanna Tenant
Rt. 3



HANNA, ROBERT
Mt. Pleasant
Rt. 2
40 acres

HINKLE, LLOYD
Wayland
Rt. 1
120 acres

HEPKER, JOHN ESTATE
Mt. Pleasant
Rt. 3
116 acres

HINKLE, PETER
Mt. Pleasant
Rt. 3
80 acres

HILL, KENNETH
Mt. Pleasant
Rt. 3

HITE, VERNON
Mt. Pleasant
Rt. 3
40 acres

HINKLE, LLOYD E.
Wayland
Rt. 1
146 acres

HOLADAY, LESTER
Mt. Pleasant
Rt. 2
162 acres

HUEHOLT, MABEL
Mt. Pleasant
Rt. 2
20 acres

KINDIG, LLOYD T.
Mt. Pleasant
Rt. 3
80 acres

HULME, HAROLD
Mt. Pleasant Dale Clark Mgr.
Rt. 5

KLAUS, EVERETT
Mt. Pleasant
Rt. 2
200 acres

JOHNSON, CHARLES E.
Mt. Pleasant
Rt. 3
138 acres

KLOPFENSTEIN, DENNIS
Wayland
Rt. 1
205 acres

KIGER, ORPHA
Mt. Pleasant
Rt. 3
240 acres

KLOPFENSTEIN, ELI
Mt. Pleasant Dale Klopfenstein
Rt. 3
40 acres

KLOPFENSTEIN, ELI — Rt. 3
Mt. Pleasant Dale Klopfenstein — 200 acres

LUBERSCHEK, L. — Rt. 3
Mt. Pleasant Clarence Crowl Mgr. — 80 acres

LANE, RALPH L. — Rt. 3
Mt. Pleasant — 68 acres

McCLURE, CARLOS — Rt. 3
Mt. Pleasant — 90 acres

LANE, ROSS — Rt. 1
Wayland Bernard Andersen Tenant — 170 acres

McCLURE, RALPH W. — R.F.D. 3
Mt. Pleasant — 160 acres

LUBERSCHEK, L. — Rt. 3
Mt. Pleasant Darrell Rich Resident — 266 acres

MESSENEGER, DWIGHT — Rt. 1
Wayland — 56 acres



MESSER, GUY
Mt. Pleasant

R.R. 2
150 acres

MESSER, L.
Mt. Pleasant

Rt. 3
40 acres

MESSER, J.
Mt. Pleasant

Rt. 3
60 acres

MESSER, LEO V.
Mt. Pleasant

Rt. 3
239 acres

MESSER, JOSEPHUS
Mt. Pleasant

Rt. 3
123 acres

MESSER, ORVILLE
Mt. Pleasant

Rt. 3
160 acres

MESSER, JOSEPHUS
Mt. Pleasant

Rt. 3
123 acres

MESSER, PETER J.
Mt. Pleasant

Rt. 3
200 acres

MILLER AND ALTER
Mt. Pleasant
Rt. 2
200 acres

NAU, RICHARD W.
Mt. Pleasant
Rt. 3
193 acres

MILLER, DAN
Mt. Pleasant
Rt. 2
98 acres

NEWMAN, DONALD W.
Mt. Pleasant
Rt. 2
80 acres

MONSON, FRANK E.
Mt. Pleasant
Rt. 3
120 acres



NICHOLSON, ARNOLD L.
Wayland
Rt. 1
141 acres

MUSSER, JAMES W.
Mt. Pleasant
Rt. 3
60 acres

NICHOLSON, DONALD L.
Wayland
Rt. 1
100 acres

NICHOLSON, J. LEE
Wayland

Rt. 1
120 acres

PETERSON, CLIFFORD A.
Mt. Pleasant

R.F.D. 3
143 acres

OLSON, PAUL L.
Mt. Pleasant

Paul Olson

Rt. 3
80 acres

PETERSON, CLIFFORD A.
Mt. Pleasant

Rt. 3
76 acres

PARKER, RUSSEL C.
Mt. Pleasant

Rt. 3
240 acres

RICE, PAUL D.
Mt. Pleasant

Rt. 3
260 acres

PAYNE, BLANCH
Mt. Pleasant

Rt. 5
100 acres

RIDING, IDA M.
Mt. Pleasant

Rt. 3
105 acres



ROSS, RUSSELL
Mt. Pleasant
Rt. 3
80 acres

SAMMONS, ANNA L.
Mt. Pleasant
Rt. 3
57 acres

J. ROTH ESTATE
Mt. Pleasant Raymond Roth Mgr.
Rt. 3
220 acres

SCARFF, EVERETT
Wayland
Rt. 1
150 acres

ROTH, ORA
Mt. Pleasant
Rt. 3

SCARFF, HOMER
Mt. Pleasant
Rt. 3
150 acres

RUBY, J.C.
Mt. Pleasant
Rt. 3
240 acres

SCARFF, LESLIE
Mt. Pleasant
Rt. 3

SCARFF, LESLIE G. Rt. 3
Mt. Pleasant

SCHWARTZ, EDWARD I. Rt. 3
Mt. Pleasant 80 acres

SCARFF, MERLE Rt. 2
Mt. Pleasant 192 acres

SCOTT, EDWARD A. Rt. 3
Mt. Pleasant 160 acres

DANIEL SCHADT ESTATE Rt. 3
Mt. Pleasant Ralph Schadt Mgr. 80 acres

SCOTT, RAYMOND Rt. 3
Mt. Pleasant 160 acres

GRIFFITH , BERTHA AND SCHULBAUM, WADE Rt. 2
Mt. Pleasant H.R. Fetterman Mgr. 138.5 acres

SCOTT, WALTER Rt. 3
Mt. Pleasant 220 acres

SCRAFF, HARRY
Mt. Pleasant
Rt. 3
189 acres

SWAILES, NORA
Mt. Pleasant
Rt. 3
51 acres

SMITH, CLARA E.
Wayland
Rt. 1
186 acres

THOMAS, DAVID
Mt. Pleasant
Rt. 3
20 acres

SMITH, FLOYD K.
Mt. Pleasant
Rt. 2
220 acres

CONRAD, VERNON D.
Mt. Pleasant
Rt. 2
100 acres

SWAILES, GEORGE
Mt. Pleasant
Rt. 2
180 acres

WAGLER, ELMER
Mt. Pleasant
Kenneth Link Mgr.
Rt. 2
180 acres



WAGLER, JOHN
Mt. Pleasant Elmer Wagler Opr. Rt. 2
141 acres

WIGGINS, DALE
Mt. Pleasant Rt. 2
48 acres

WESLEY, FRANK
Mt. Pleasant Elmer Lee Opr. Rt. 2
438 acres



WISCHMEIER, ALLEN
Mt. Pleasant Harvey Starman Ten. Rt. 3
240 acres

WIDMER, C.G.
Mt. Pleasant Ralph Hilbrant Mgr. Rt. 2
120 acres

YOUNG, ROBERT L.
Mt. Pleasant Rt. 2
270 acres

WIDMER, CHRIS
Mt. Pleasant Rt. 2
720 acres

KIRK, REV. JACK
Wayland Rt. 1
40 acres

WAYNE TOWNSHIP

OLDS

SWEDESBURG

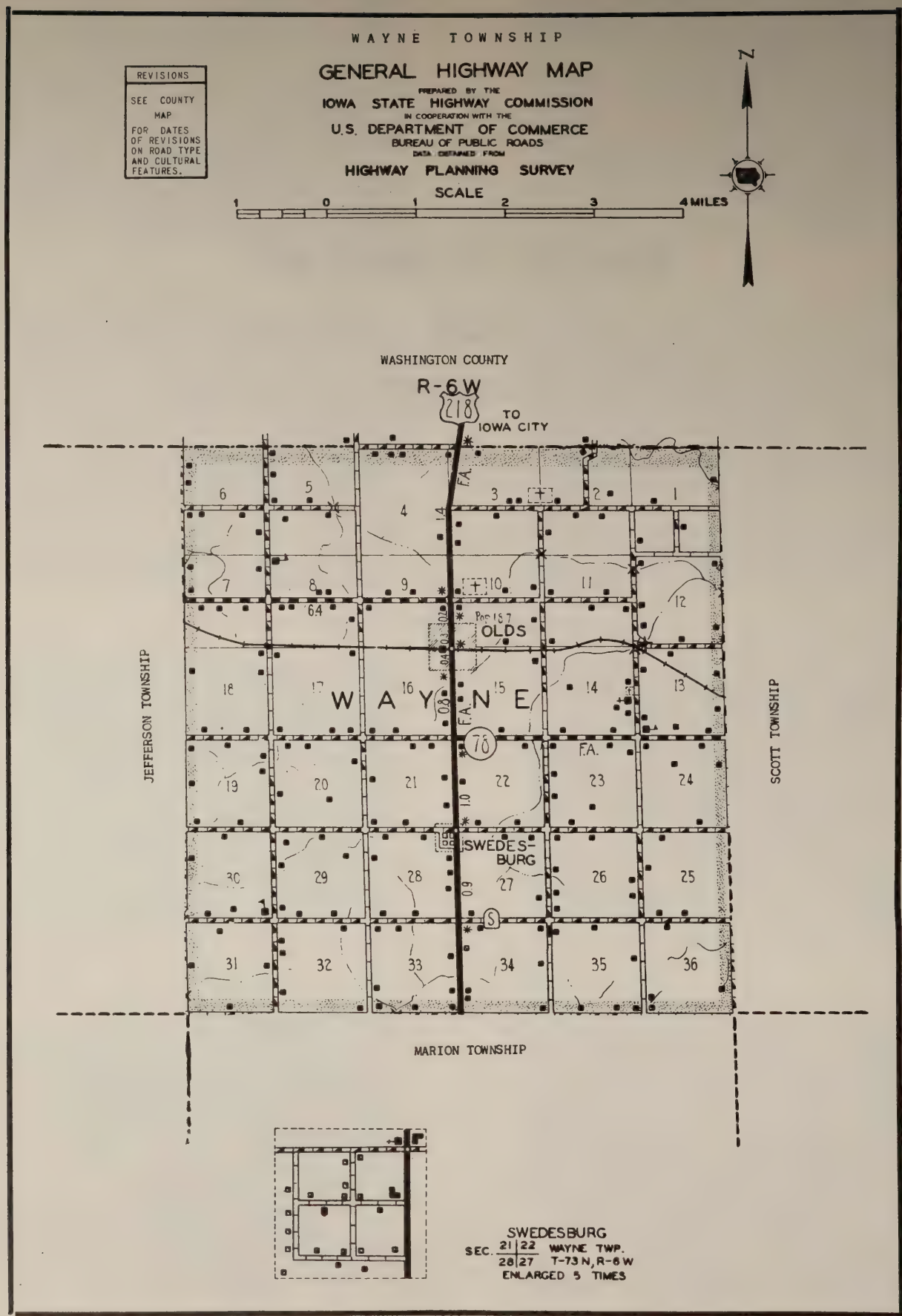
WAYNE TOWNSHIP
GENERAL HIGHWAY MAP
PREPARED BY THE
IOWA STATE HIGHWAY COMMISSION
IN COOPERATION WITH THE
U.S. DEPARTMENT OF COMMERCE
BUREAU OF PUBLIC ROADS
DATA OBTAINED FROM
HIGHWAY PLANNING SURVEY
REVISIONS
SEE COUNTY MAP FOR DATES OF REVISIONS ON ROAD TYPE AND CULTURAL FEATURES.
SCALE
1 0 1 2 3 4 MILES
N
WASHINGTON COUNTY
R-6W
218
TO IOWA CITY
F.A.
OLDS
WAYNE
78
SWEDES-BURG
JEFFERSON TOWNSHIP
SCOTT TOWNSHIP
MARION TOWNSHIP
SWEDESBURG
SEC. 21 22 28 27 WAYNE TWP. T-73 N, R-6 W
ENLARGED 5 TIMES

OLDS

On the Minneapolis & St. Louis Railroad, north of Mount Pleasant, stands the incorporated town of Olds, with a present population of 187. Through it runs US 218. Containing several grain elevators and many grain storage bins of the government's Commodity Credit Corporation, the town is an important shipping point for farmers in the north portion of the county. Olds is the principal community of Wayne Township, which has a total population of 964.

SWEDESBURG

Another community of Wayne Township is the village of Swedesburg, with a population of seventy-five. The village derived its name from the large number of Swedish immigrant families who settled here in its early years. A Lutheran church of the Augustana Synod was organized in the village in 1866, with the Reverend H. Olson as its first pastor. An earlier church, however, was the First Congregational Church of Wayne Township, organized in 1854.



EVANGELICAL LUTHERAN CHURCH SWEDESBURG
Built 1866 Pastor Hakan Olson

OLDS CONSOLIDATED SCHOOL OLDS
Glenn Brostrom Supt.

PROSPECT SCHOOL 1924 Rt. 5

ASHBURY CEMETERY OLDS

QUAKER CEMETERY Est. 1850 By Quaker Church

SPAHN ROSE LUMBER COMPANY
Farmers Elevator Co.,
OLDS

ALLEN, WILBUR
Mt. Pleasant
Rt. 5
80 acres

ABRAHAMSON, OSCAR
Winfield Paul Abrahamson Opr.
Rt. 1
180 acres

ANDERSON, MRS. AMELIA
Mt. Pleasant Paul Anderson Tenant
Rt. 5
200 acres

ALVINE, HENRY AND SWAN
Mt. Pleasant
Rt. 5
160 acres

ANDERSON, ELSWORTH
Mt. Pleasant
Rt. 5
82 acres

ALVINE, JOHN
Winfield
Rt. 1
120 acres

ANDERSON, PAUL E.
Mt. Pleasant
R.F.D. 5
80 acres

ANDERSON, PAUL
Winfield
Rt. 1
109 acres

ARNOLD, BARBARA
Winfield
Rt. 1
76 acres

ANDERSON, PAUL ED
Mt. Pleasant
Rt. 5

BAKER, RAYMOND
Winfield Gene and Emmet Baker Oprs.
Rt. 1
160 acres

ANDERSON, PAUL
Crawfordsville
Rt. 1
144 acres

BEATTIE, VIOLA
Winfield
Rt. 1
90 acres

ANDERSON, PAUL
Mt. Pleasant
Rt. 5

BENSON, BARON
Winfield Mrs. Luella Benson Owner
Rt. 1
106 acres



BENSON, LUELLA
Winfield Paul Harmm Tenant
Rt. 1
120 acres

BOSHART, ELDON
Mt. Pleasant
Rt. 5
257 acres

BERGSTROM, E.T.
Winfield Melvin Bergstrom Operator
Rt. 1
93 acres

BUTCHER, BERT
Mt. Pleasant
Rt. 5
100 acres

BERGSTROM, GILBERT
Mt. Pleasant
Rt. 5
200 acres

CANBY, ANDREW
Mt. Pleasant
Rt. 5
160 acres

BONTRAGER, HAROLD
Winfield
Rt. 1
110 acres

CANBY, REX L.
Mt. Pleasant Glenn Dean Conrad Opr.
Rt. 2
80 acres

CARDEN, CHARLES C. R.F.D. 5
Mt. Pleasant Wilbur Allen Operator 50 acres

CHRISTNER, IRVIN R.R. 5
Mt. Pleasant 82 acres

CARLSON, RUPERT Rt. 1
Winfield Robert Carlson Opr. 140 acres

CHRISTNER, LYDIA Rt. 1
Crawfordsville 80 acres

CHRISSINGER, MRS. MAE
Winfield Henry Reshley Tenant 59 acres

COEN, E.N. Rt. 1
Winfield George Spangler Tenant 120 acres

CHRISSINGER, PEARL Rt. 1
Mt. Pleasant 40 acres

CORNICK, BUELAH Rt. 1
Crawfordsville 151 acres

CORY, BYRON AND MARTHA
Mt. Pleasant

Rt. 5
160 acres

CRAWFORD, PHILLIP
Winfield

Rt. 1
160 acres

CRAWFORD, ELSA
Winfield

Rt. 1
143 acres

DAY, MISS MABLE
Winfield Gerald Rogers Tenant

R.F.D. 1
180 acres

CRAWFORD, MRS. MAE
Winfield Roy Black Tenant

Rt. 1
80 acres

DEYARMAN, BLAINE
Olds Ronnie Deyarman Opr

160 acres

CRAWFORD, PHILLIP
Crawfordsville

Rt. 1
127 acres

DUNCAN, ARTHUR L.
Winfield

Rt. 1
135 acres

EBB, O.N.
Swedsbrug

9 acres

EVANS, L.J.
Winfield Dale Swenson Operator

Rt. 1
200 acres

ENKE, MRS. MAE V.
Winfield Forrest Evans Operator

Rt. 1
240 acres



FARMERS ELEVATOR COMPANY

OLDS

ERICKSON, GEORGE L.
Swedesburg

40 acres

FELGAR, RUTH
Mt. Pleasant Eddie Felgar Opr.

Rt. 5
80 acres

EUBANK, GUY
Mt. Pleasant

Rt. 5
120 acres

FORT, WM. EMIL
Mt. Pleasant

70 acres

FOSTER, HARLAN
Mt. Pleasant Clayton Molander Opr.
Rt. 5
200 acres

GILLASPEY, CORA
Mt. Pleasant
Rt. 5
100 acres

FRISK, ROBERT
Swedesburg
160 acres

GILLASPEY, EDNA
Mt. Pleasant Lester McGohan Operator
Rt. 5
110 acres

GEISER, MRS. MARY
Winfield
R.F.D. 1
80 acres

GOLDSMITH, FRANK
Mt. Pleasant Jake Graber Tenant
Rt. 5
74 acres

GERLING, CHRIS
Winfield
Rt. 1
125 acres

GOODYEAR, HOWARD
Winfield
Rt. 1
108 acres

GRABER, WILBERT
Mt. Pleasant

Rt. 5
80 acres

HENSLEIGH, O.M.
Mt. Pleasant

Rt. 5
80 acres

HAMILTON, T.L.
Winfield

R.F.D. 1
120 acres

HENSLEIGH, O.M.
Mt. Pleasant

Rt. 5

HAUENSTEIN, SAM
Mt. Pleasant

Rt. 5
160 acres

HESSELTINE, MARY
Winfield Joe E. Hesseltine

Sec. 1 Rt. 1
155 acres

HAUENSTEIN, WILLARD
Mt. Pleasant

Rt. 5
160 acres

HESSELTINE, LESTER
Winfield

Rt. 1
227 acres

HOLT, ALVAN
Mt. Pleasant
200 acres

HULT, ALBERT
Swedsburg
75 acres

HOLT, ALVAN
Mt. Pleasant
Herbert Hult Opr.
Rt. 5
80 acres

HULQUIST, LESLIE
Mt. Pleasant
Rt. 5
100 acres

HUFFMAN, WADE
Mt. Pleasant
Rt. 5
98 acres

HULTQUIST, LESLIE A.
Swedsburg
100 acres

HULT, ALBERT
Swedesburg
LaVerne Holt Opr.
Rt.
80 acres

HULTQUIST, RAYMOND
Mt. Pleasant
Robert Bohl Opr.
Rt. 5
160 acres

HUSTON, B.E.
Olds
82 acres



JOHNSON, ADA
Mt. Pleasant
Rt. 5
80 acres

INGMANSON ESTATE
Mt. Pleasant
Rt. 5
80 acres

JOHNSON, HARLAN
Winfield
Rt. 1
160 acres

INGMANSON, PHILLIP
Winfield
Rt. 1
120 acres

JONES, A.M.
OLDS

JESSUP, IRA
Mt. Pleasant
Rt. 5
160 acres

JONES, INA
Mt. Pleasant
Ray Roth Tenant
Rt. 5
160 acres

JONES, ERNEST M.
Winfield

Rt. 1
80 acres

KENNEDY, ALBERT ROY
Mt. Pleasant

Rt. 5
160 acres



KAUFFMAN, PETER
Mt. Pleasant

Rt. 5
80 acres

KOPP, CLARA ESTATE
Mt. Pleasant

Rt. 5
160 acres

KEMPF, LLOYD
Mt. Pleasant

Rt. 5
127 acres

KORF, CECIL F.
Crawfordsville

Rt. 1
150 acres

KEMPF, LLOYD
Mt. Pleasant

Rt. 5

KORF, HAROLD
Winfield

Rt. 1
80 acres

KORF, HAROLD AND RUTH
Winfield

Rt. 1
120 acres



LAUER, C.M.

SWEDESBURG

KORF, SILAS
Winfield Raymond Hultauist Tenant

Rt. 1
80 acres

LAUER, C.M.
Mt. Pleasant

Rt. 5
80 acres

LANDAU, RAYMOND
Winfield Ralph Weir Tenant

Rt. 1
120 acres

LAUER, DON F.
Mt. Pleasant

Rt. 5
76 acres

LARSON, F.H. AND MINNIE A. ESTATE
Mr. Pleasant

Rt. 5
120 acres

LAUER, R.W.
Mt. Pleasant

Rt. 5
80 acres



LINDEEN, RUDOLPH
Winfield Virgil Lindeen Operator
Rt. 1
80 acres

LUND, EFFIE
Mt. Pleasant
Rt. 5
80 acres

LINDEEN, VINCENT
Swedesburg
80 acres

McGOHAN, LESTER
Mt. Pleasant
Rt. 5
80 acres

LINDELL ESTATE
Winfield LaVern Peterson Operator
Rt. 1
240 acres

MILLER, EARL
Winfield John H. Miller Tenant
Rt. 1
117 acres

LINDEN, RUDOLPH
Swedesburg
80 acres



MILLER, EARL
Winfield
Rt. 1
80 acres

MILLER, EARL J. Rt. 1
Winfield 120 acres

MORGAN ESTATE
Swedesburg Harris Morgan Operator 240 acres

MILLER, FRANK
Olds Orval J. Miller Tenant 160 acres

MORGAN, JOLLIE Rt. 5
Mt. Pleasant 80 acres

MOREHOUSE, HERBERT Rt. 5
Mt. Pleasant 80 acres

MULLIN, FOREST Rt. 1
Winfield 120 acres

MOREHOUSE, HERBERT Rt. 5
Mt. Pleasant 84 acres

NORMAN, MRS. F.L. R.F.D. 1
Winfield 26 acres

NORMAN, MRS. F.L. R.F.D. 1
Winfield Leslie Anderson Operator 78 acres

OLSON, HARRY Rt. 5
Mt. Pleasant 80 acres

OLSON, CHAS. S. Rt. 1
Winfield Victor Olson 80 acres

OLSON, LUTHER Rt. 1
Winfield 200 acres

OLSON, E.F. ESTATE Rt. 5
Mt. Pleasant Gilbert Swenson Opr. 200 acres

OLSON, LUTHER Rt. 1
Winfield 10 acres

OLSON, HARRY E. Rt. 5
Mt. Pleasant 70 acres

OLSON, T.N. Rt. 1
Winfield 80 acres

OLSON, VICTOR L.
Winfield Robert Zilhman
Rt. 1
80 acres

PAYNE, EDGAR
Mt. Pleasant
Rt. 5
66 acres

OTTO, HERMAN C.
Winfield Fredie Moore Operator
R.F.D. 1
160 acres

PETERSON, LLOYD
Mt. Pleasant
Rt. 5

PALM, E.N.
Mt. Pleasant
Rt. 5
120 acres



PETERSON, LLOYD
Mt. Pleasant
Rt. 5
80 acres

PALM, MRS. HELEN
Winfield
Rt. 1
160 acres

PETERSON, MAYNARD AND LAVERNE
Winfield
Rt. 1
120 acres

PETERSON, WAYNE
Olds
160 acres

ROTH, CLARENCE C.
Mt. Pleasant
Rt. 5
83 acres



RODGERS, EDNA
Winfield
Sec. 13 Rt. 1
156 acres

ROTH, EZRA
Mt. Pleasant
Rt. 5
60 acres

RODGERS, VERN
Winfield
Rt. 5
74 acres

ROTH, JOHN H.
Mt. Pleasant
80 acres

ROTH, BEN G.
Mt. Pleasant
Rt. 5
70 acres

RUSSELL, T.L.
Winfield
Sec. 13 Rt. 1
160 acres

SALTZMAN, EDWIN
Winfield

Rt. 1
117 acres



SANDEEN, LOREN AND MABEL
Winfield

Rt. 1
77 acres

SANDBERG, F.J.
Winfield

Rt. 1
90 acres

SCHLATTER, DAVE
Mt. Pleasant

R.R. 5
80 acres

SANBURG, CARL
Mt. Pleasant

Rt. 5
80 acres

SCHLATTER, EMERSON
Mt. Pleasant

Rt. 5
110 acres

SANDEEN, CARL AND MARGARET
Winfield Ernest Sandeen Operator

R.F.D. 1
106 acres

SCHULTZ, ALBERTINA
Mt. Pleasant

Rt. 5
160 acres

SCHWENDENMANN, H.
Mt. Pleasant
Rt. 5
130 acres

SEBERG, ROY
Mt. Pleasant
Rt. 5
110 acres

SEBERG, CARL
Mt. Pleasant
Rt. 5
160 acres

SHELMAN, MILES
Winfield Miles E. Shelman Tenant
Rt. 1
150 acres

SEBERG, EDWARD A.
Mt. Pleasant
Rt. 5
110 acres

SHELMAN, MILES D.
Winfield
Sec. 12 Rt. 1
140 acres

SEBERG, GLEN M.
Mt. Pleasant
Rt. 5
120 acres

SHERMAN, ROGER
Winfield Charley Cannon Operator
160 acres

ZINGG, HOMER
Winfield Raymond King Operator
R.F.D. 1
240 acres



SODERGREEN, MRS. AUGUST
Mt. Pleasant Virgil Johnson Tenant
Rt. 5
76 acres

ZINGG, HOMER
Mt. Pleasant
Rt. 5
120 acres

SPANGLER, CON
Mt. Pleasant
Rt. 5
80 acres



ZINGG, HOMER
Mt. Pleasant
Rt. 5
40 acres

SPANGLER, GEORGE SR.
Winfield
Rt. 1
80 acres

ZINGG, HOMER
Mt. Pleasant Joe Henry Mast Opr.
Rt. 5
110 acres

SPONBERG, J.R.
Mt. Pleasant
Rt. 5
80 acres

SPONGBERG, RUSSELL
Mt. Pleasant
Rt. 5
100 acres

SWARTS, CLONE
Winfield
Rt. 1
155 acres

STUCKER, WAYNE
Winfield
Rt. 1
212 acres

SWARTZENDRUBER, EARL
Mt. Pleasant Elmer Wise
Rt. 5
80 acres

SUTTER, MINNIE
Mt. Pleasant Dallas Rediger Tenant
Rt. 5
160 acres

SWARTZENDRAUBER, LLOYD
Mt. Pleasant
Rt. 5
110 acres

SWANSON, CLARKE
Mt. Pleasant
80 acres

LLOYD PETERSON AND SON

ALLIS CHALMERS • NEW IDEA
MASSEY-HARRIS IMPLEMENTS

Phone Dial 3462

Route 5 **Mount Pleasant, Iowa**

Highway 218—South of Swedesburg

TOLANDER, HAROLD
Winfield
Rt. 1
122 acres

UNKRICH, CLARENCE
Winfield
Rt. 1
120 acres

TOLANDER, RUTH
Winfield
Rt. 1

UNKRICH, GEORGE
Mt. Pleasant
Rt. 5
230 acres



TOLANDER, RUTH AND PETERSON, WAYNE
Mt. Pleasant
Rt. 5
60 acres

UNKRICH, H.H.
Winfield
Rt. 1
120 acres

UNKRICH, CLARENCE
Winfield
Rt. 1
80 acres

UNTERNAHRER, JAKE
Mt. Pleasant
R.R.5
130 acres

VANCE, CLIFFORD
Mt. Pleasant — 80 acres



WHITE, DAVID
Winfield — Rt. 1
80 acres

VANCE, CLIFFORD
Winfield Raymond Long Operator — Rt. 1
120 acres

WICKHAM, FLORA
Winfield Merle Wickham Operator — Rt. 1
200 acres

WENGER, EMERY
Mt. Pleasant — Rt. 5
148 acres



WICKHAM, LESTER
Mt. Pleasant — Rt. 5
233 acres

WENGER, SARAH
Mt. Pleasant — Rt. 5
160 acres

WIDMER, CHRIS
Mt. Pleasant — Rt. 5
160 acres

WIDMER, DANIEL G.
Mt. Pleasant
Rt. 5
122 acres



WOLF, W.D.
Winfield
Rt. 1
185 acres

WILSON, HOMER
Mt. Pleasant
Rt. 5
100 acres

WOLF, W.D.
Winfield
R.R. 1
85 acres



WINTERMEYER, MABLE
Winfield
R.F.D. 1
80 acres

WYSE, EDWARD C.
Mt. Pleasant
Rt. 5
50 acres

WITTRIG, EMERSON
Winfield
Rt. 1
80 acres

WYSE, MAHLON
Mt. Pleasant
Rt. 5
78 acres

WYSE, NOAH
Mt. Pleasant

Rt. 5
215 acres

WYSE, SAM
Mt. Pleasant

Rt. 5
80 acres

WYSE, NOAH
Mt. Pleasant John Sinn Tenant

Rt. 5
100 acres

GILLASPEY, JOHN 100 acres Rt. 5
Mt. Pleasant Lester Wilson, Oper.



Iowa Development Commission

Rolling prairieland and lush fields depict the Iowa scene.

IOWA, one of the prairie states, is a broad plain varying in altitude from 477 feet to 1,670 feet. Although some of the rivers are lined with bold and picturesque bluffs, most of the state is sufficiently level so that the roads have been laid out in checkerboard fashion. Iowa's eastern boundary is formed by the Mississippi River and its western boundary in part by the Missouri.

Numerous attractive lakes are scattered throughout the state, most of them in the north. This lake region of the north and northwest is one of the most important resort areas of Iowa. East and West Okoboji, Spirit Lake, Storm Lake and Clear Lake are especially notable. A number of fish hatcheries operated by the state have done much to improve the fishing in Iowa waters. Pike, trout and bass are plentiful.

VISITED in 1673 by Marquette and Joliet, the French explorers, Iowa again was visited in 1680 by Michel Accault and Father Hennepin. The latter left an account of his travels in this region in a journal entitled "Description of la Louisiane." As a result the French claimed the territory, although there had been previous claims by the Spanish government in 1493 by right of explorations of Christopher Columbus. France ceded her rights to Spain in 1762.

In 1788, Julien Dubuque, a French Canadian, crossed to the Iowa side of the Mississippi and established the first settlement. In 1796 he obtained a Spanish grant to an immense tract of land that included the site of the city now bearing his name. Erecting a trading post, he began mining lead and carried on a trade with the Indians until his death in 1810, when his holdings were abandoned.

The United States obtained possession of Iowa through the Louisiana Purchase in 1803, and the following year President Jefferson sent Lewis and Clark to explore the country. A strip of land west of the Mississippi River was opened to white settlement in 1833. Communities soon developed at †Dubuque, †Davenport, †Burlington, †Fort Madison and other places. When Iowa became a territory in 1838, Burlington was the temporary capital.

In 1845 the region around †Des Moines was thrown open to white settlement. Immigration, in spite of some Indian hostility, was rapid. In 1846 a constitution was adopted and Iowa was admitted to the Union. The first state legislature met in Iowa City. Des Moines became the capital in 1857.

FROM the time of the earliest settlement, Iowa has been important agriculturally, leading all states in the proportion of area under cultivation. It produces more corn than any other area of equal size in the world and is the source of one-tenth of the world's corn crop. More oats and hogs are

---

Population: 2,621,073; ranks twenty-second.

Area: 56,280 square miles, of which 294 square miles are water; ranks twenty-fourth.

Capital: Des Moines.

Nickname: Hawkeye State.

Flower: Wild Rose.

Motto: Our Liberties We Prize and Our Rights We Will Maintain.

Maximum Speed: Reasonable and proper.

raised here than in any other state, and Iowa ranks first in the cash value of cattle. The state is also an important producer of butter, eggs, fruit and nuts, popcorn and timothy seed. Vegetables and nursery products also are raised extensively.

Iowa leads the states in per capita wealth, as well as in value of farm buildings and equipment. Many industries thrive here, including a number of industrial plants which are the largest in the world of their kind.

The most important industries in Iowa are the processing of agricultural products and the handling of grain and livestock. Leading manufactured products include farm implements, washing machines, fountain pens, cosmetics, buttons, railroad equipment, furnaces, lawn mowers, calendars, cartons, vending machines, auto accessories, earth-moving and rock-crushing equipment, sheet aluminum, electro-metals and office equipment.

More than 2 million tons of coal are mined annually in the state. There is a broad belt of coal on both sides of the Des Moines River, and important deposits in southwestern Iowa. Cement and clay also are produced in large quantities; lead and zinc were mined in early days. Important gypsum deposits are east of Fort Dodge.

State Recreation Areas

In many of Iowa's recreational areas, campgrounds are available to visitors for 50 cents a night per camping unit, or $2.50 a week. Lodges for social gatherings are available in many of the parks; summer rates effective May 1 to Oct. 1; winter, Oct. 1 to May 1. Cabins may be rented from $3.75 to $9 per day, depending upon the area in which they are located. A limited number of cabins for organized groups rent at 25c per person per day. Requests for reservations should be directed to the park custodian at the town indicated as nearest the park.

Ambrose A. Call Recreation Reserve, 1 mile southwest of Algona, on State 274, includes 130 acres on the east branch of the Des Moines River. Picnic and camp areas.

Backbone State Park, 4 miles southwest of Strawberry Point, on State 19. Within its 1,412 acres are limestone bluffs rising 80 to 100 feet above the Maquoketa River, a number of springs and caverns and a 100-acre artificial lake.

Trails lead through the area and to the top of a rocky ridge, which affords fine views. In the northern part of the park is a trout hatchery operated by the state.

Facilities include a supervised swimming beach, bathhouse, boathouse and an auditorium. Trout fishing, winter sports. Camp and picnic areas. Cabins.

Beaver Meadow State Wayside, 74 acres, one-quarter mile north of Parkersburg, on State 14. Site of a pioneer refuge from Indians. Good fishing, picnicking.

Beeds Lake Recreation Reserve, 3 miles northwest of Hampton, off U. S. 65. A 259-acre area; artificial lake stocked with fish. Picnic grounds, supervised beach.

Bellevue Recreation Reserve, 149 acres, south of Bellevue. High bluffs along the Mississippi River. Camp and picnic areas, a golf course; good fishing.

Bixby State Monument, 69 acres, 2 miles north of Edgewood, contains an ice cave, numerous flowing springs and a waterfall. Hiking trails, picnic area, open shelter.

Black Hawk Recreation Reserve, on Black Hawk Lake near Lakeview, includes 353 acres. Located here are the largest fish rearing units in the state. Excellent fishing; boats available. Picnic areas, shelters, bathing beach; camping.

Brown's Lake State Park, 4 miles west of Salix, offers swimming, boating, fishing and picnicking.

Brush Creek Canyon State Park, 2 miles northwest of Arlington. A rugged gorge with limestone walls and a brush-covered valley. Nature trails, picnic areas, shelters.

Clear Lake Reserve, 70 acres, 1 mile southwest of the town of Clear Lake. One of the most popular resort lakes in the state for fishing, boating, bathing. Pike hatchery, spawning area. Camp and picnic facilities.

Cold Spring Recreation Reserve, 60 acres, 2 miles south of Lewis. Principal feature of the area is the large spring issuing from the base of a sandstone bluff. Picnic grounds; swimming in a 14-acre lake.

Dolliver Memorial State Park, on the Des Moines River, 4 miles north of Lehigh. A wooded area of 612 acres, with sandstone cliffs bordering the river and several small valleys.

Of interest are the sandstone bluffs impregnated with iron, which lie along the banks of Prairie Creek; Boneyard Hollow, a ravine where Indian relics and bones of elk, deer and buffalo have been found; a bronze tablet by Lorado Taft at the spring in memory of Senator Jonathan P. Dolliver, an ardent champion of conservation.

Facilities include cabins, picnic areas, campgrounds and shelters.

Eagle Lake Reserve, 4 miles northeast of Britt, consists of 21 acres fronting on Eagle Lake where reeds, rushes and wild rice grow abundantly. Picnic grounds; boating and fishing.

Echo Valley Recreation Reserve, 100 acres, 3 miles southeast of West Union. A small lake at the base of rocky cliffs, between which sound reverberates three times. Fishing, picnic areas, playfield.

Fort Defiance Recreation Reserve, a mile southwest of Estherville on State 245, contains 181 acres. The area was named for Fort Defiance, which was built in 1862 as protection against the Indians. Camping, picnicking, hiking in summer.

Geode State Park, 1,572-acre tract 3 miles west of Danville, off U. S. 34, is named for the peculiar rock formations known as geodes. They are hollow spheres of rock, with centers of beautiful quartzlike material formed by particles of lime. Hiking, picnicking; shelters.

(Continued on Next Page)

IOWA (Continued)

Gull Point Lake Reserve, 77 acres on the west shore of West Okoboji Lake near Arnolds Park, takes its name from the hundreds of gulls making their home on the stony point extending into the lake. The Okoboji Yacht Club holds regattas in summer. Boathouse, beach, camp and picnic grounds.

Heery Woods Recreation Reserve, 380 acres, 1 mile south of Clarksville, on State 53, has one of the few remaining areas of virgin timber in the state. A lake provides fishing and other water sports. Picnicking facilities.

Josh Higgins State Parkway, 349 acres, east side of Cedar River at Cedar Falls. Fishing, hiking, picnicking.

Kearny Lake Reserve, a wooded area of 45 acres, lies north of Emmetsburg, on the north shore of Five Island Lake. Fishing, boating, picnicking and golf.

Lacey-Keosauqua State Park, 1,613 acres, a mile southwest of Keosauqua, on the Des Moines River. Ely's Ford, flanked by massive sandstone outcroppings, was used by pioneers before there were any roads. Near by is the site of a prehistoric Indian village. The area is a wildlife sanctuary, with interesting flora, a 30-acre artificial lake, ravines and cliffs. Supervised beach, camp and picnic areas, cabins, trails, shelters. Golf, boating, fishing.

Lake Ahquabi Recreation Reserve, 6 miles southwest of Indianola. A rough, wooded area of 770 acres, containing a 130-acre artificial lake used for fishing and swimming. Camp and picnic areas, cabins and bathhouse.

Lake Darling State Park, 1,417 acres, is located 10 miles north of Fairfield on State 1 and 78. A 400-acre lake offers boating and swimming; picnicking, camping.

Lake Keomah Recreation Reserve, 367 acres, 6 miles southeast of Oskaloosa. Contains 80-acre Lake Keomah, notable for a fine sand beach, and good pan fishing. Boating and bathing at supervised beach; camping and picnic areas; bathhouse.

Lake MacBride State Park, 774 acres, 2½ miles west of Solon on State 261. A 138-acre lake affords boating, fishing, swimming. Picnic grounds, shelter, bathhouse and boathouse.

Lake Manawa Recreation Reserve, a mile south of Council Bluffs, includes 919 acres on Lake Manawa, a residual lake created by a change in the course of the Missouri River. Supervised bathing, fishing, picnicking; golf.

Lake of Three Fires Recreation Reserve, once an Indian camping ground, embraces 386 acres, 3 miles northeast of Bedford. On the shores of the 125-acre lake are a bathhouse and picnic and camp areas. Cabins.

Lake Wapello State Park, 1,130 acres, 6 miles west of Drakesville. Artificial lake covering 287 acres; also nine fish-rearing ponds to provide fish for stocking the lake. Fishing is permitted. Supervised swimming beach, bathhouse, lodge serving meals, picnic and camp areas, shelter. Cabins.

Ledges State Park, 896 acres, 3 miles south of Boone. Sandstone walls, 25 to 75 feet high, border Please Creek. Giant elms, maples, cottonwoods and ash. Fishing. Camp and picnic areas, two cabins.

Lewis and Clark Recreation Reserve, 2 miles west of Onawa, near the point where Lewis and Clark camped in 1804 on their westward trek. A 315-acre park on Blue Lake, which was once the channel of the Missouri River. Picnicking facilities, bathing beach and bathhouse; fishing.

Lost Island Lake Reserve, 32 acres, 2½ miles northeast of Ruthven. Picnic grounds, pavilion; camping, fishing.

Maquoketa Caves State Monument, 111 acres, 7 miles northwest of Maquoketa. Of interest are the limestone caves, a natural bridge rising 40 or 50 feet and a 17-ton balanced rock. Trails lead to three lookout towers. Picnicking and camping facilities.

McGregor State Park, totaling 576 acres, includes several unconnected areas in and around McGregor. Point Ann, a high promontory overlooking the Mississippi River to the south, is notable for outstanding mound groups and geological deposits. Pike's Peak area, also to the south, includes some outstanding effigy mounds and colored sand cliffs. McGregor Heights, to the north, has picnic and camp facilities.

McIntosh Woods Lake Reserve, 60 acres, is about one-half mile east of Ventura on U. S. 18, on the north shore of Clear Lake. Excellent fishing; picnicking.

Mill Creek Recreation Reserve, 157 acres, a mile east of Paullina. Supervised beach, polo field, golf, camp and picnic grounds. Fishing is good.

Mini-Wakan Lake Reserve, an 18-acre game refuge and fish spawning area at the northern end of Spirit Lake. Fishing, picnic facilities, and shelter.

Oak Grove Recreation Reserve, 101 acres, 4 miles northwest of Hawarden, on the Big Sioux River. Picnicking, camping; playfields, shelters.

Oakland Mills Recreation Reserve, 4 miles southwest of Mount Pleasant, on State 133, contains 110 acres. Fine fishing; picnic and camp areas.

Okamanpedan Lake Reserve, 3 miles northeast of Dolliver, 18 acres. Picnicking, fishing and boating. Bathhouses, shelters.

Okoboji Areas Lake Reserve includes 7 areas on the shores of West Okoboji Lake. Boating, fishing; picnic facilities, shelter.

Palisades-Kepler State Park, 648 acres, 3½ miles west of Mount Vernon, on the Cedar River. Of interest are the rocky cliffs rising as much as 100 feet above the river; boating and fishing; magnificent views of the valley from lookout shelters. Cabins, camp; picnic areas.

Pammel Recreation Reserve, 289 acres, 6 miles southwest of Winterset. Lodge ($3, summer only); picnicking.

Pikes Point Lake Reserve includes 6 acres on a wooded point of land on the northeastern shore of West Okoboji Lake. Picnicking, swimming, fishing.

Pillsbury Point Lake Reserve, 2 acres at Arnolds Park, has a picnic area and an observation point offering fine views.

Pilot Knob State Park, 369 acres, 4 miles east of Forest City. In the park are Dead Man's Lake and a stone observation tower affording an extensive view. Hiking, winter sports; amphitheater, camp and picnic grounds.

Pine Lake Recreation Reserve, one-half mile east of Eldora, includes 548 acres of tree-covered hills surrounding two artificial lakes. Fishing, swimming, boating; winter sports. Picnic and camp areas, hiking trails, supervised beach and bathhouse. Cabins.

Pioneer Recreation Reserve, 14 acres, 7 miles southwest of Riceville, on the Little Cedar River. Picnicking and fishing.

Preparation Canyon State Recreation Reserve, 186 acres, 5 miles southwest of Moorhead. High ridges command magnificent views. The canyon was named by a band of Mormons who settled here in the early 1850's before moving westward. Picnic areas.

Red Haw Hill Recreation Reserve, a mile east of Chariton, is named for the hundreds of hawthorne trees found on its 420-acre area. Bass and other pan fish are abundant in the lake. Picnic facilities.

Rice Lake Recreation Reserve, 3 miles southeast of Lake Mills, consists of 47 acres on the lake shore and five wooded islands. Picnic facilities; golf.

Sharon Bluffs Recreation Reserve, 3 miles southeast of Centerville, includes 144 acres of wooded land with bluffs overlooking the Chariton River. Hiking, picnicking.

Silver Lake State Wayside, 15 acres, southeast of Delhi. A picnic area, located on the shore of Silver Lake, and the only glacial lake in northeastern Iowa. Fishing.

Springbrook State Park, 7 miles north of Guthrie Center. A 761-acre area with unusual granite formations and numerous scenic trails. Spring Brook is dammed to create a 27-acre lake. Supervised beach, picnic and camp areas. Fishing is permitted. Cabins, shelters.

Steamboat Rock State Wayside, 5 acres, on State 118 at the northeast edge of the town of Steamboat Rock. Picnic facilities.

Stone State Park, just northwest of Sioux City, comprises 882 acres in a rugged and wooded area. Dakota Point, Mount Lookout, Elk Point and other ridges afford fine views. Bridle trails. Fishing, hiking, winter sports. Camp and picnic areas.

Storm Lake State Park, adjoining the town of Storm Lake, offers boating, bathing and fishing for pan fish and game fish.

Swan Lake Reserve, 229 acres, 3 miles southeast of Carroll. Mainly a wildlife refuge. Fishing, boating, picnicking.

Theodore F. Clark State Wayside, 24 acres, 4 miles northeast of Traer, on the banks of Wolf Creek. Hiking; picnic areas.

Trappers Bay Lake Reserve, 58 acres on Silver Lake, west of Lake Park. A favorite campground of trappers in early days. Picnicking, fishing, boating, camping.

Twin Lakes Reserve, 15 acres, 4 miles north of Rockwell City. Boating, shelter house, picnic area. Fishing on North Twin Lake.

Union Grove Recreation Reserve, 270 acres, 3 miles southwest of Gladbrook, includes a 110-acre lake. Picnicking facilities, boating and fishing.

Walnut Woods Recreation Reserve, 6 miles southwest of Des Moines, off State 90, within a bend of the Raccoon River. Fishing, picnicking.

Wanata State Recreation Reserve, 145 acres of rough, timbered area, one-half mile south of Peterson. Overlooks Little Sioux valley. Picnic facilities, shelter.

Wapsipinicon Recreation Reserve, a beautiful park of 232 acres, south of Anamosa. It borders the Wapsipinicon River with rocky ledges and caves, wooded hills, and a spring-fed creek. Facilities include golf course and tennis courts, camp and picnic areas. Fishing.

Waubonsie State Park, 600 acres, 7 miles southwest of Sidney. The area, with its loess hills dotted with cactus, pawpaw and yucca growths, resembles the Southwest; yet there are many plants typical of the prairie. The high ridges were once council grounds of the Pottawattamie Indians. Hiking trails, picnic and camp grounds, shelters.

Wild Cat Den State Park embraces 322 acres between Muscatine and Davenport. Chiefly notable for its rock formations and abundant wild flowers and moss, it is the site of a U. S. biological station. A picturesque millhouse and dam, constructed in 1850, still stand. Picnicking, camping, hiking.

NUMBER OF CHICKENS - DAIRY CATTLE - ALL CATTLE - HOGS

IOWA
99 Counties
Source: Based on 1953 Data
U S D A

COUNTY	NUMBER CHICKENS	NUMBER DAIRY CATTLE	NUMBER ALL CATTLE	NUMBER HOGS	NUMBER PIGS	NUMBER TURKEYS
Adair	459,187	8,835	59,000	104,700	170,465	1,932
Adams	303,726	5,809	40,900	75,400	125,051	4,244
Allamakee	293,802	24,606	66,000	88,500	159,358	27,465
Appanoose	299,711	7,818	40,500	34,400	56,707	275
Audubon	521,597	7,849	56,700	79,900	158,448	2,405
Benton	501,699	12,601	94,400	154,100	284,461	37,883
Black Hawk	466,821	18,822	59,300	123,200	218,242	43,527
Boone	552,747	9,073	49,900	88,800	166,134	23,125
Bremer	603,619	25,354	56,300	108,500	147,714	86,130
Buchanan	623,940	18,440	55,600	129,800	217,236	59,738
Buena Vista	512,234	7,471	55,700	142,800	267,741	12,848
Butler	658,003	19,848	65,500	111,300	209,811	70,923
Calhoun	447,412	7,737	43,800	76,500	145,246	14,807
Carroll	580,801	9,485	68,200	111,300	231,705	8
Cass	492,395	8,283	63,100	108,200	192,859	7,029
Cedar	359,945	12,711	80,900	223,200	356,801	2,163
Cerro Gordo	516,395	10,911	54,600	103,500	197,242	97,318
Cherokee	430,442	7,528	85,100	135,100	252,742	46,574
Chickasaw	478,832	16,733	51,900	88,300	155,891	17,990
Clarke	181,155	6,280	40,000	52,600	84,879	22,765
Clay	453,838	7,838	53,400	96,500	183,548	5,144
Clayton	523,471	38,488	86,000	152,700	268,404	21,047
Clinton	419,398	14,007	106,300	165,100	307,929	4,505
Crawford	663,911	13,740	84,800	134,500	281,763	24
Dallas	549,408	9,189	51,200	103,400	194,491	4,970
Davis	223,847	8,790	38,500	41,400	62,939	1,159
Decatur	218,846	7,830	44,500	44,500	68,448	63,471
Delaware	611,467	29,187	69,700	162,000	273,824	4,596
Des Moines	229,352	6,192	37,600	74,100	115,182	252
Dickinson	322,158	6,445	33,900	55,300	99,765	8,916
Dubuque	434,356	30,654	82,300	130,000	236,961	915
Emmet	293,454	6,039	32,400	54,000	99,475	8,713
Fayette	771,422	33,053	83,700	131,200	221,902	40,115
Floyd	482,863	10,327	49,400	85,800	152,067	121,857
Franklin	603,547	14,239	64,900	132,100	249,686	34,007
Fremont	161,996	4,110	39,300	52,300	96,739	10,022
Greene	416,557	6,910	48,100	81,200	156,987	5,067
Grundy	450,812	12,280	62,000	110,000	219,189	14,307
Guthrie	585,979	9,251	53,900	69,600	134,236	1,517
Hamilton	449,355	8,675	51,400	108,800	215,104	232,253
Hancock	635,934	10,835	54,100	99,100	187,924	42,274
Hardin	500,656	10,823	59,100	121,900	250,781	25,189
Harrison	395,913	9,820	46,000	80,100	153,580	2,246
Henry	298,734	8,186	38,900	100,100	156,898	190,269
Howard	432,605	16,159	47,400	80,400	157,621	10,307
Humboldt	384,375	6,699	37,400	81,300	128,853	8,701

COUNTY	NUMBER CHICKENS	NUMBER DAIRY CATTLE	NUMBER ALL CATTLE	NUMBER HOGS	NUMBER PIGS	NUMBER TURKEYS
Ida	379,688	6,067	53,200	90,500	194,298	192
Iowa	375,717	11,564	79,300	155,600	255,455	187,803
Jackson	280,633	16,759	77,700	108,500	200,612	12,945
Jasper	564,879	14,024	78,400	159,100	283,619	2,762
Jefferson	238,293	6,794	35,400	76,200	114,518	28,864
Johnson	502,622	11,613	67,400	209,100	308,689	260,786
Jones	367,790	18,205	95,100	146,200	251,788	3,587
Keokuk	374,369	9,410	51,300	139,400	196,124	124,822
Kosuth	1,060,482	15,959	74,700	151,900	297,336	69,814
Lee	251,101	8,590	39,800	68,600	104,611	8,414
Linn	592,796	20,566	81,700	160,300	263,409	17,436
Louisa	163,719	4,767	30,100	100,300	151,031	973
Lucas	235,179	6,183	33,600	42,400	67,636	93,787
Lyon	602,171	13,532	73,000	106,800	208,074	6,069
Madison	277,162	7,969	54,900	93,700	144,061	15,234
Mahaska	476,027	12,268	56,200	160,100	235,134	33,617
Marion	386,778	10,447	47,400	117,900	181,863	15,050
Marshall	412,275	10,161	69,100	112,700	219,256	8,558
Mills	594,730	5,105	37,200	61,200	118,052	6,890
Mitchell	488,609	11,089	53,400	81,500	141,869	80,497
Monona	330,756	7,715	43,100	75,400	154,788	59
Monroe	182,031	5,979	33,100	45,100	67,725	15,363
Montgomery	299,273	6,684	43,400	98,400	176,444	97
Muscatine	207,731	9,710	46,000	117,900	186,522	14,387
O'Brien	492,654	10,457	67,700	108,000	190,481	21,871
Osceola	413,270	7,647	36,900	60,500	118,096	3,895
Page	392,021	7,090	61,500	127,700	217,862	1,283
Palo Alto	467,173	8,165	39,900	88,700	166,045	5,951
Plymouth	649,344	12,818	107,600	180,100	357,606	10,738
Pocahontas	508,052	7,463	48,900	91,300	179,090	10,329
Polk	456,090	10,128	45,600	70,300	128,167	7,997
Pottawattamie	594,730	14,018	122,000	168,500	315,071	9,562
Poweshiek	407,490	9,469	66,300	131,200	225,816	43,758
Ringgold	266,385	6,520	51,400	50,400	79,511	63,647
Sac	510,304	9,360	67,400	120,600	237,415	560
Scott	275,614	16,213	64,200	117,900	233,680	14,387
Shelby	571,032	9,772	75,400	113,700	229,461	3,018
Sioux	853,021	20,522	118,200	167,200	333,304	20,159
Story	457,920	9,867	52,000	108,600	195,155	36,195
Tama	600,977	11,486	85,500	136,500	268,508	9,847
Taylor	371,611	8,205	50,700	90,500	144,515	6,080
Union	238,615	5,675	45,000	57,300	92,348	4,722
Van Buren	232,280	6,967	35,400	46,800	69,097	16,296
Wapello	226,174	7,520	32,700	57,700	91,066	13,086
Warren	281,495	10,493	52,900	84,900	133,408	7,632
Washington	421,806	8,414	46,500	224,300	308,361	340,575
Wayne	256,057	9,180	50,900	50,600	80,689	118,161
Webster	477,932	9,808	42,000	74,200	153,021	55,235
Winnebago	506,035	10,285	35,100	75,900	137,836	12,149
Winneshiek	591,439	32,285	83,000	144,600	256,946	19,829
Woodbury	496,565	9,746	77,600	126,400	272,922	50,712
Worth	406,639	9,986	41,900	67,100	127,310	25,054
Wright	575,319	8,321	43,700	111,100	213,270	36,344
STATE TOTAL	42,927,000	1,145,000	5,746,000	10,433,000	18,579,000	3,415,000

PRINCIPAL HOLIDAYS

January 1. New Year's Day.

January 8. Anniversary of the Battle of New Orleans: In Louisiana.

January 19. Lee's Birthday: In Fla., Ga., N. C., S. C., Va., Ala., Miss. and Ark.

February 12. Georgia Day: In Georgia.

February 12. Lincoln's Birthday: In Calif., Colo., Ct., Del., Ill., Ia., Ind., Kansas, Kentucky, Mich., Minn., Mon., Nebraska, Nevada, N. J., N. Y., N. Dakota, Oregon, Penn., S. Dakota, Utah, Wash., W. Va., Wyo.

February 14. Admission Day: In Arizona.

February 22. Washington's Birthday.

March 2. Anniversary of Texan Independence: In Texas.

March 17. St. Patrick's Day.

March 25. Maryland Day: In Maryland.

March 30. Seward Day: In Alaska.

April (First Monday). Annual Spring Election: In Michigan.

April 12. Halifax Independence Resolutions: In North Carolina.

April 13. Thomas Jefferson's Birthday: In Alabama.

April 19. Patriot's Day: In Maine and Massachusetts.

April 21. Anniversary of the Battle of San Jacinto: In Texas.

April 26. Confederate Memorial Day: In Alabama, Florida, Georgia, Mississippi and Virginia.

May 10. Confederate Memorial Day: In North Carolina and South Carolina.

May (Second Friday). Confederate Day: In Tennessee.

May 24. Victoria Day: In Canada.

May 20. Anniversary of the Signing of the Mecklenburg Declaration of Independence: In North Carolina and Kentucky.

May 30. Decoration Day: In all the States (D. of C., Puerto Rico, Hawaii), except Alaska, Arkansas, Florida, Louisiana, Mississippi, North Carolina, South Carolina and Texas.

June 3. Jefferson Davis's Birthday: In Arkansas, Fla., Ga., Ala., Miss., Texas, S. C. and Virginia. In La., known as "Confederate Memorial Day".

June (Last Wednesday). Primary Election Day: In North Dakota.

July 1. Dominion Day: In Canada.

July 4. Independence Day.

July 10. Admission Day: In Wyoming.

July 24. Pioneers' Day: In Utah.

July (Fourth Saturday). Primary Election Day: In Texas.

August. Primary Election Day: In Missouri. In Michigan (last Tuesday in August preceding every general November election.

August 1. Colorado Day: In Colorado.

August 16. Bennington Battle Day: In Vermont.

1st Monday in Sept. Labor Day.

September. Primary Election Day: In Nevada, Wisconsin, First Tuesday.

Sept. 9. Admission Day: In California.

September 12. "Old Defenders' Day: In Baltimore, Md.

October 12. Columbus Day: In Alabama, Arizona, Ark., Calif., Colo., Conn., Del., Idaho, Ill., Ind., Kansas, Ky., Maryland, Mass., Mich., Mo., Montana, Nebraska, Nevada, New Hampshire, N. J., New Mexico, N. Y., Ohio, Okla., Oregon, Penn., Puerto Rico, R. I., Texas, Vt., Wash., West Virginia.

October 31. Admission Day: In Nevada.

Nov. 1. All Saints' Day: In Louisiana.

November. General Election Day: In Alabama, Alaska, Arizona, California, Colorado, Delaware, Florida, Idaho, Illinois, Indiana, Iowa, Louisiana, Maryland, Michigan, Minnesota, Missouri, Montana, Nevada, New Hampshire, New Jersey, New Mexico, New York, North Carolina, North Dakota, Ohio (from 12 M. to 5.30 P. M. only), Oklahoma, Oregon, Pennsylvania, Porto Rico, Rhode Island, South Carolina, South Dakota, Tennessee, Texas, Virginia, West Virginia, Washington, Wisconsin and Wyoming, in the years when elections are held therein. First Tuesday after First Monday.

November. Thanksgiving Day: (usually the last Thursday in November): Is observed in all the States, and in the District of Columbia, Puerto Rico, Hawaii and Alaska.

December 25. Christmas Day.

There are no statutory holidays in Mississippi, but by Common consent the Fourth of July, Thanksgiving and Christmas are observed. In New Mexico, Washington's Birthday, Decoration Day, Labor Day, Flag Day (June 14), and Arbor Day are holidays, when so designated by the Governor. In South Carolina, Thursday of Fair Week is a legal holiday.

Arbor Day is observed by the States on different days, usually in the Spring; in Georgia, in December. The dates in the same States often vary from year to year by proclamation.

Mother's Day is observed on the second Sunday in May.

Father's Day is observed on the third Sunday in June.

Saturday Afternoon is a holiday in many of the States and Cities and in the District of Columbia. Sundays are statutory holidays in Canada.

When a Legal Holiday falls on a Sunday, the following day is generally observed.